See map

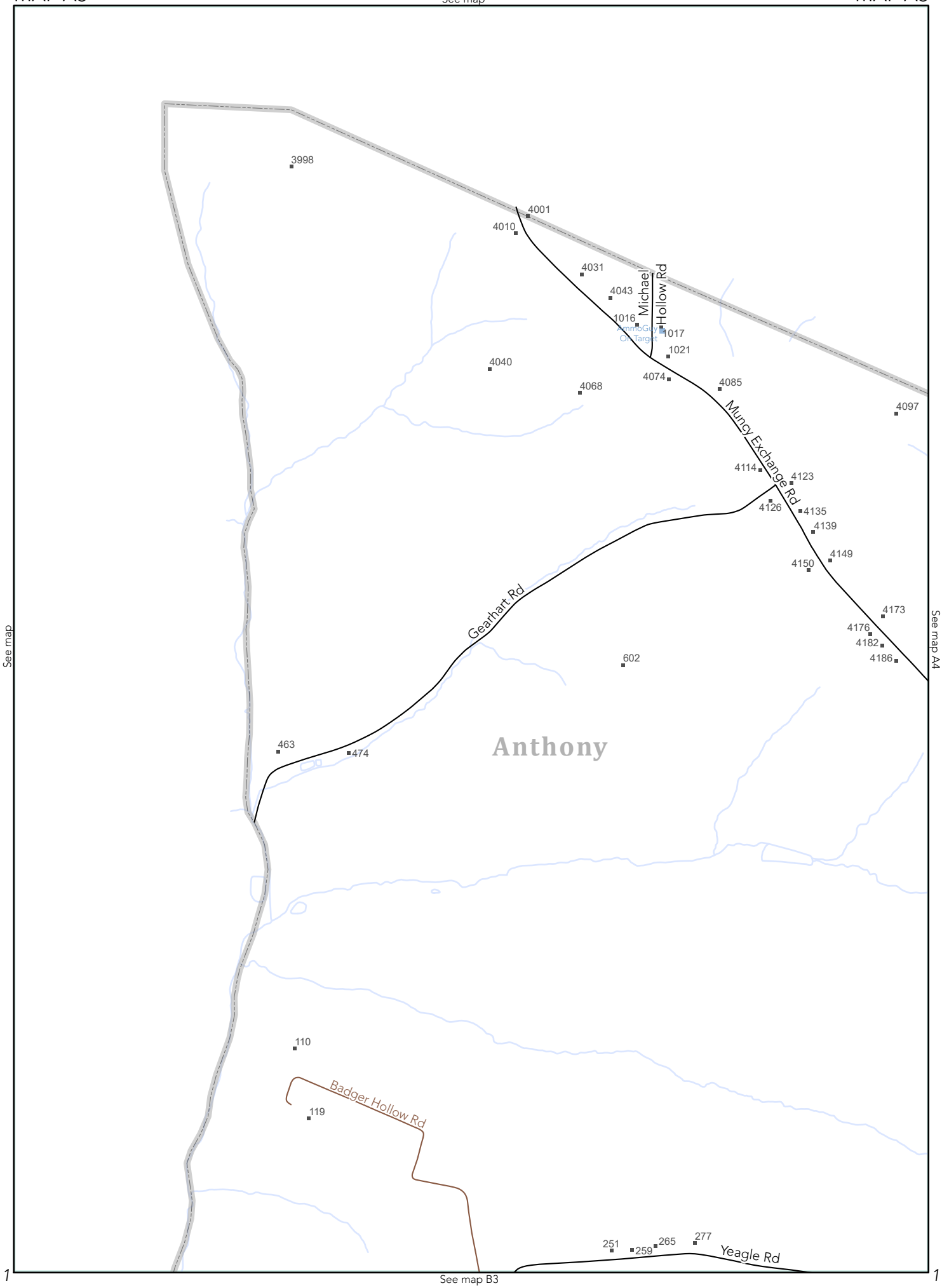

See map
See map A4
1
See map B3
1

See map

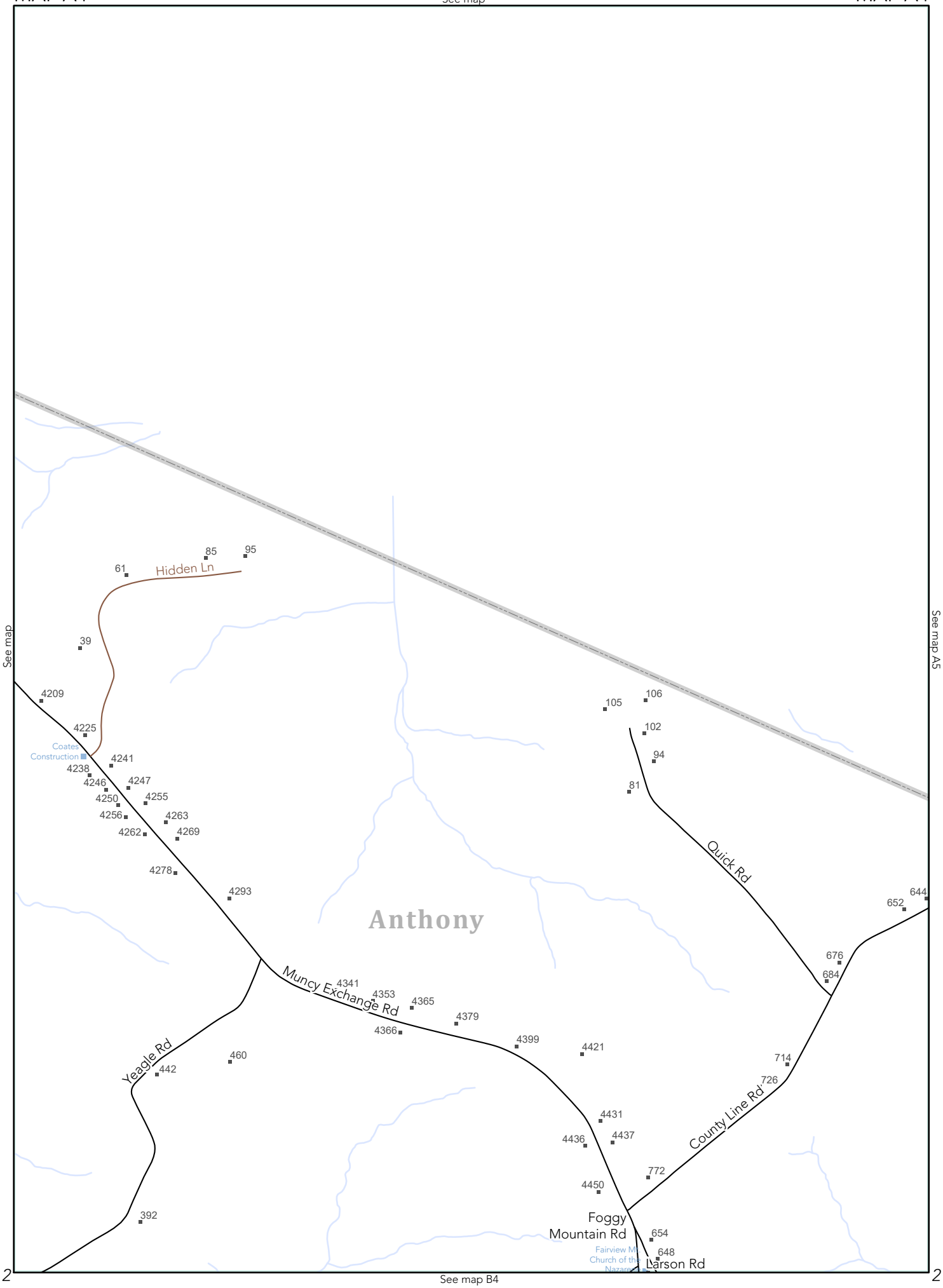

See map
See map A5
See map B4

See map

MAP A5

See map

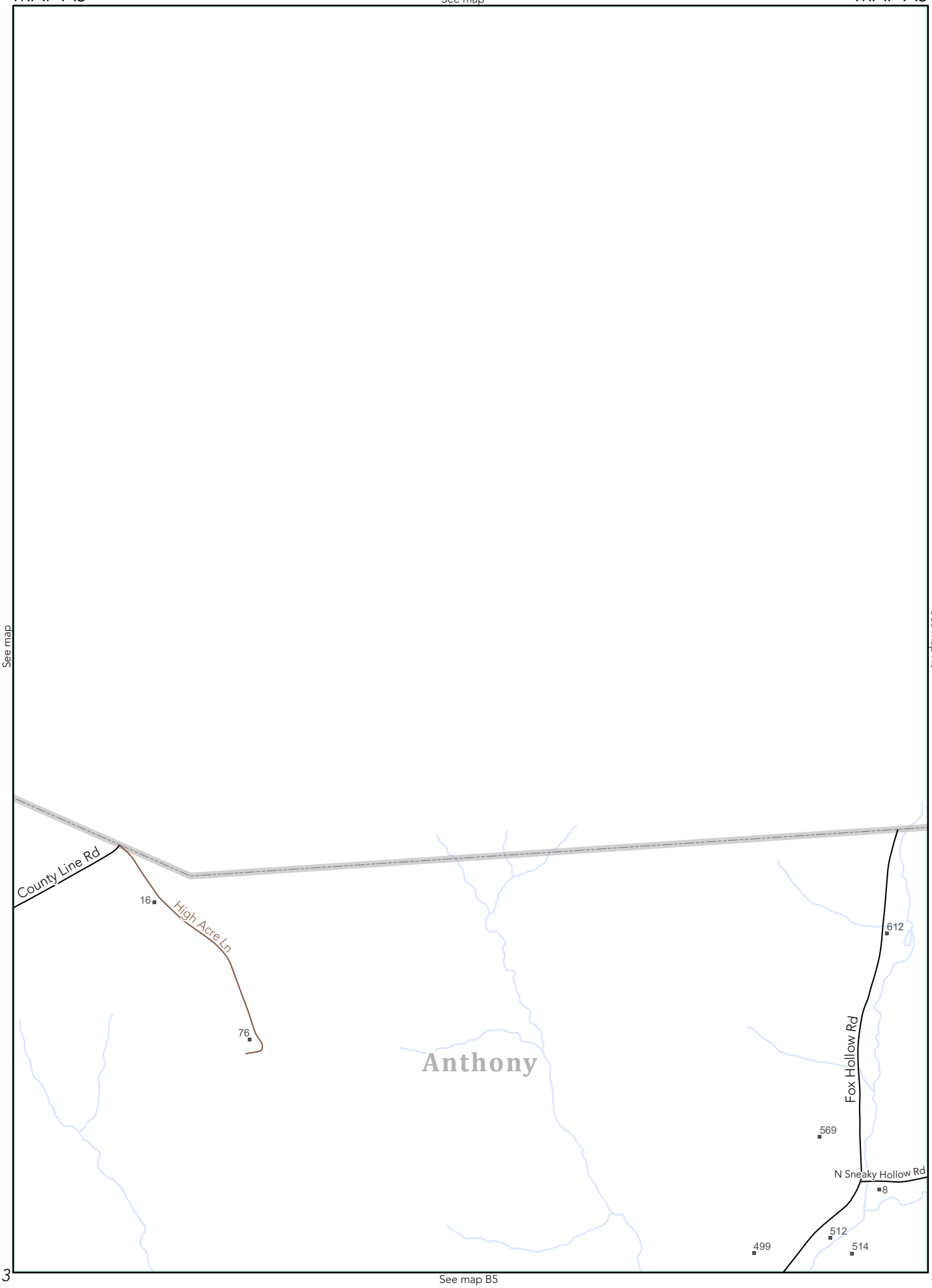

See map A6

See map B5

See map

MAP A6

See map

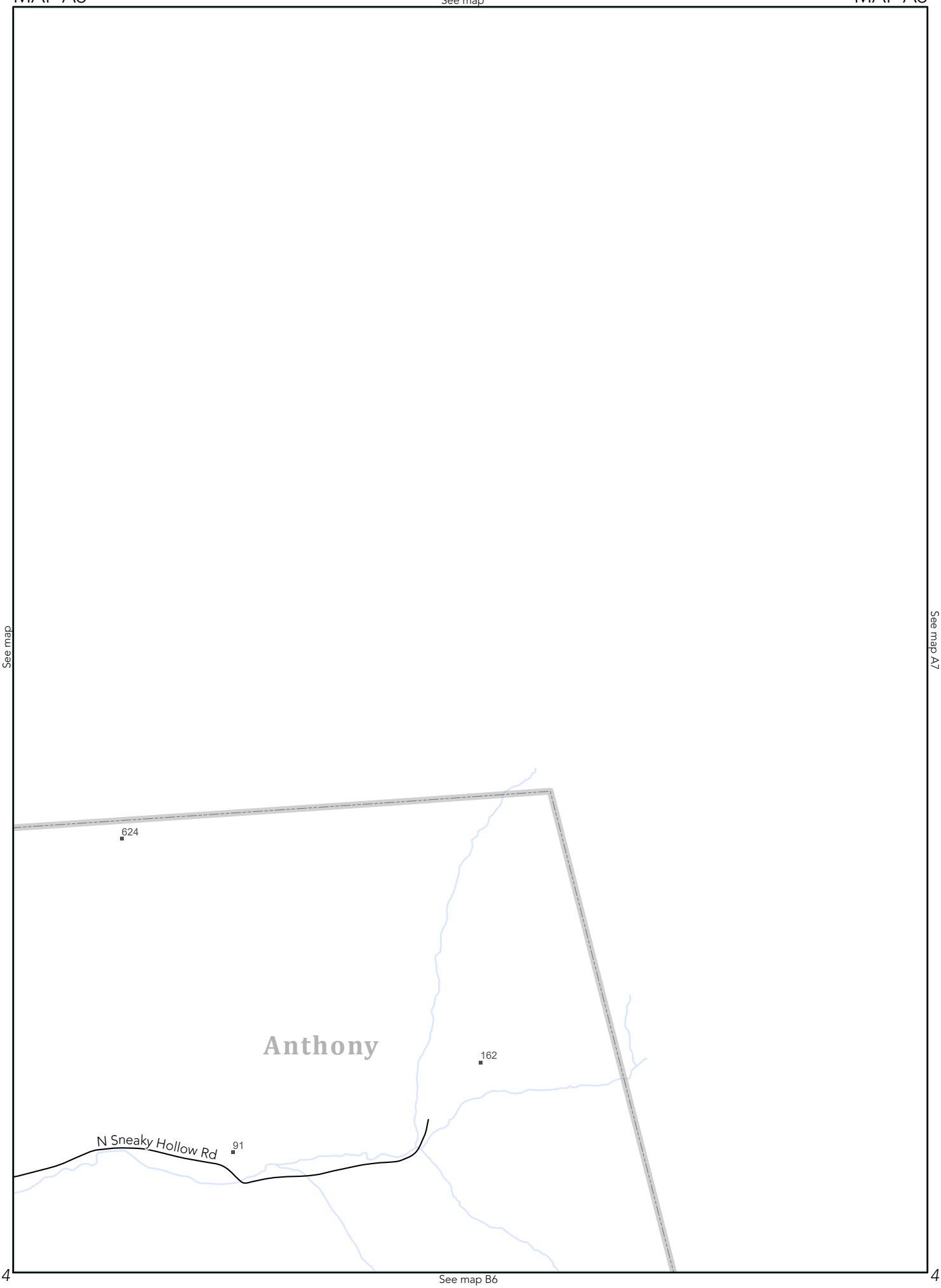

See map A7

See map B6

See map A3

MAP B3

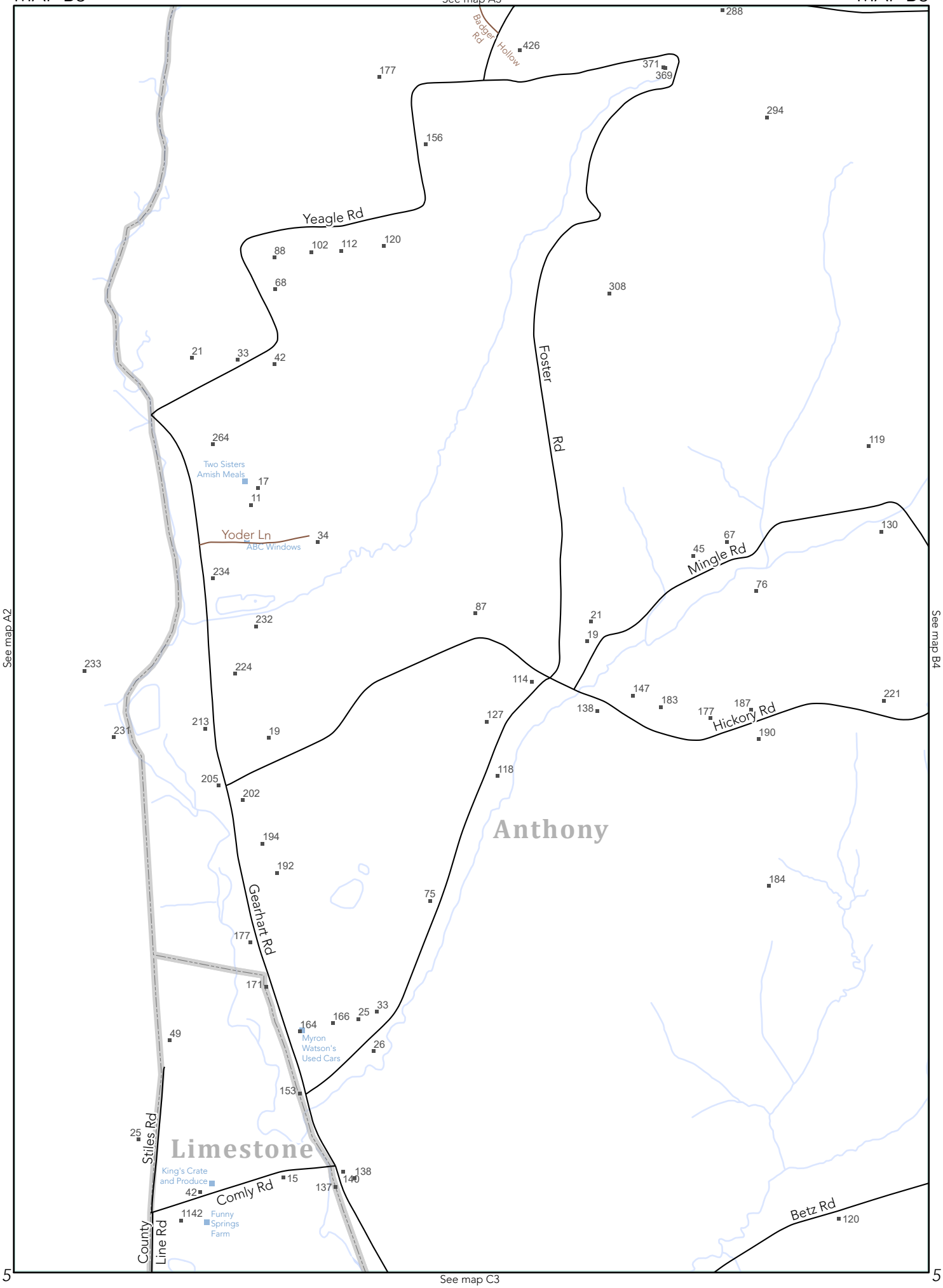

See map A2

See map B4

See map C3

5

See map A4

MAP B4

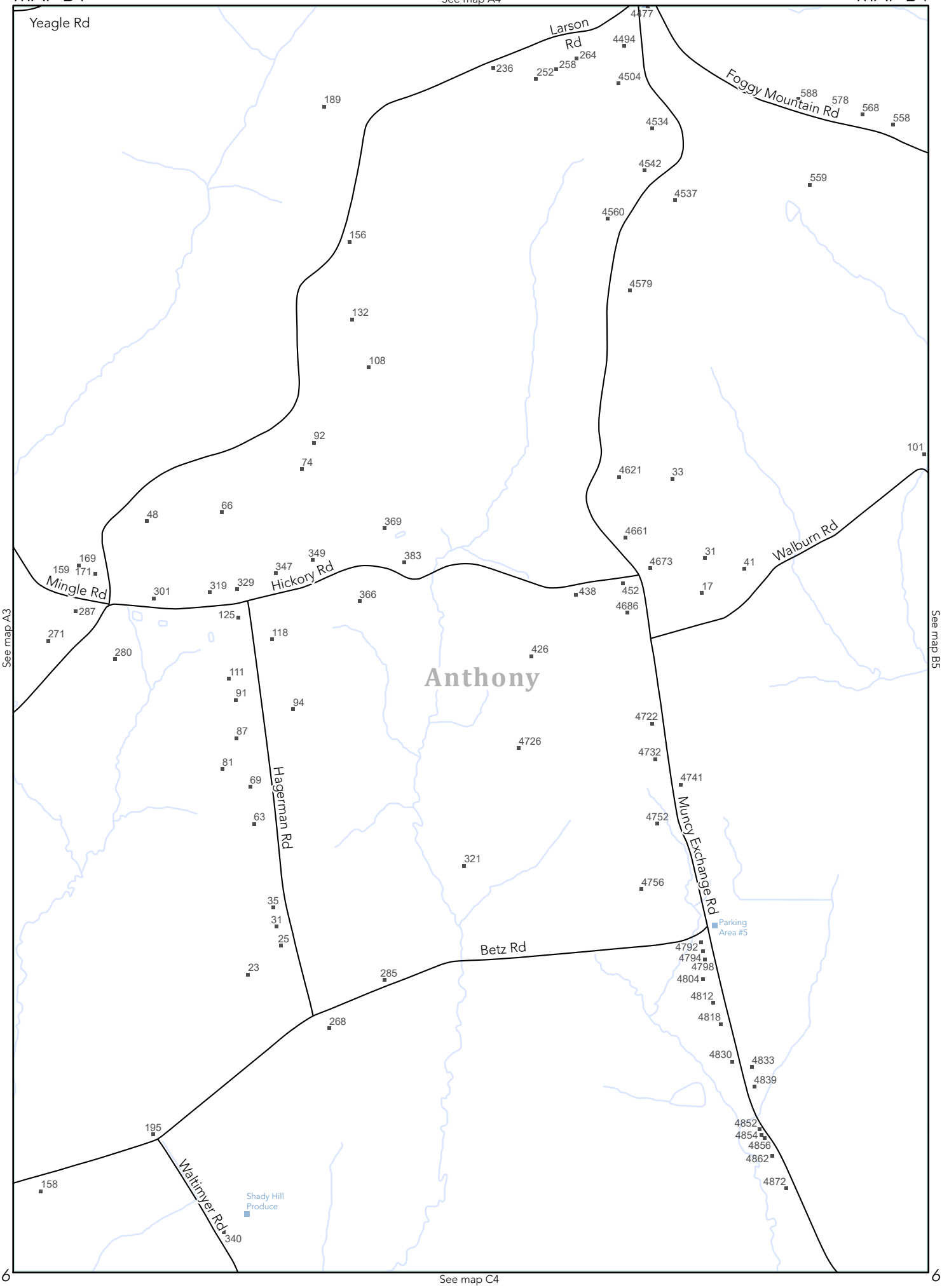

See map A3

See map B5

See map C4

6

See map A5

MAP B5

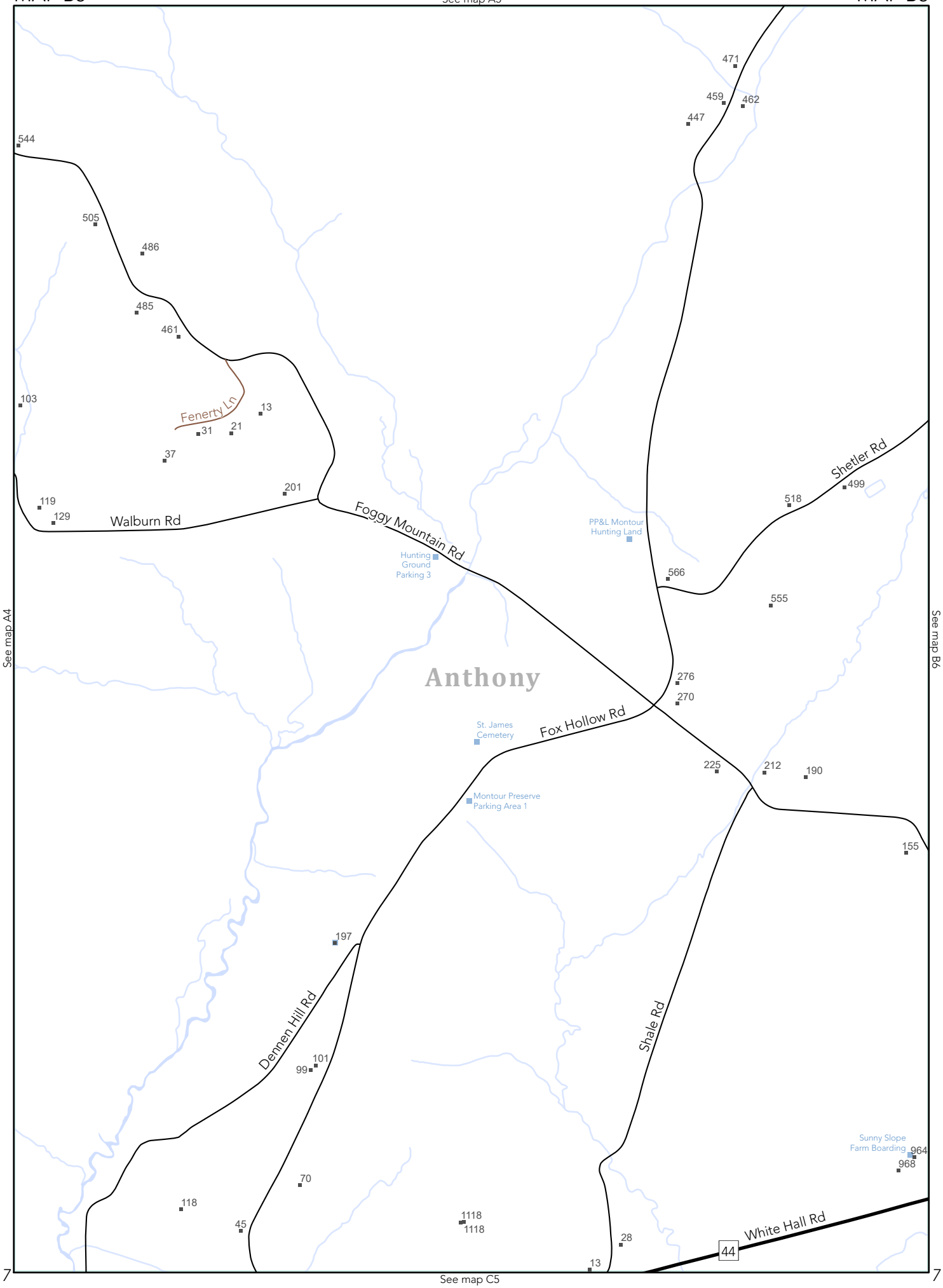

See map A4

See map B6

See map C5

7

See map A6

MAP B6

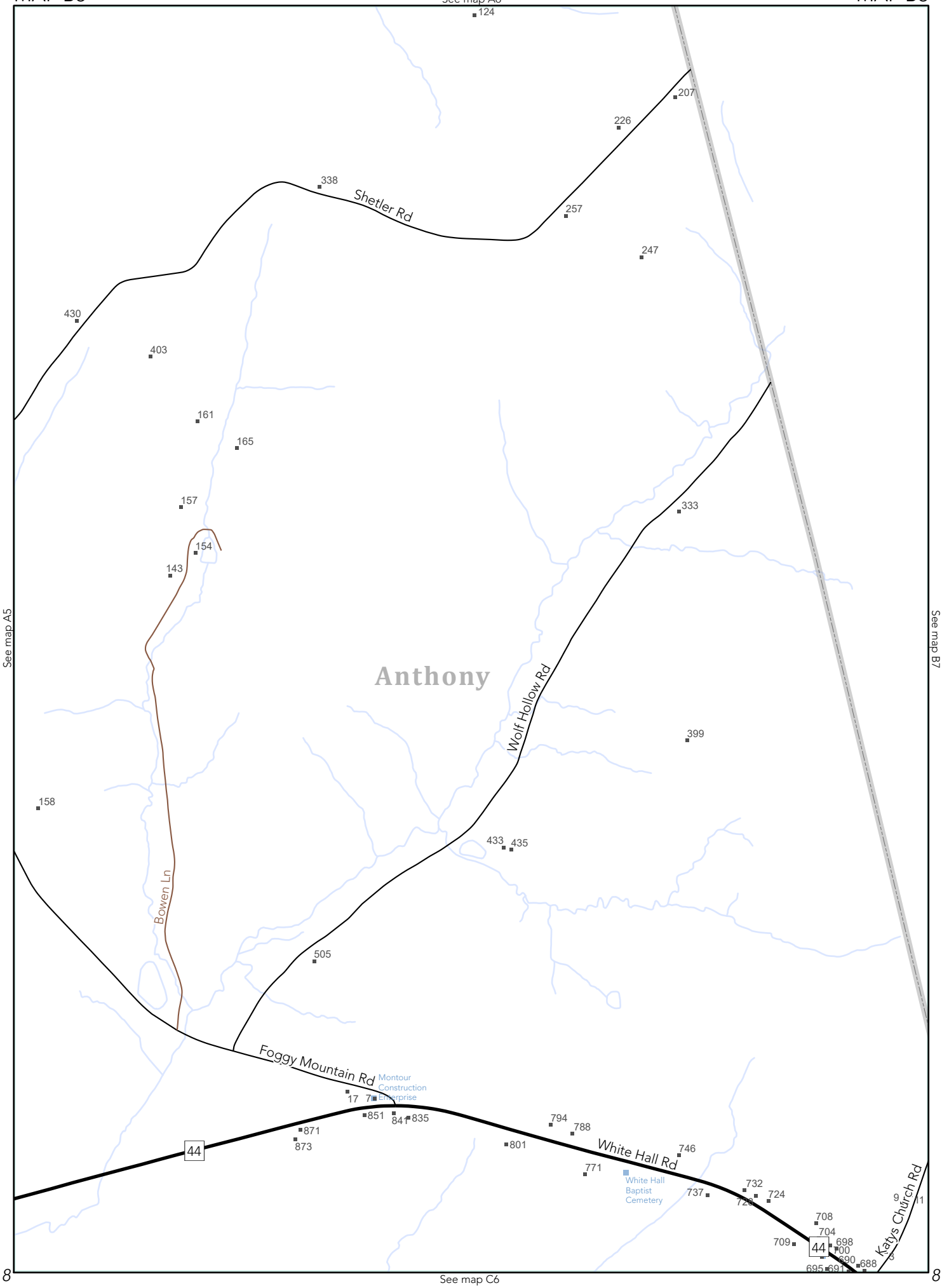

See map A5

See map B7

See map C6

8

See map A7

See map A6

See map B8

Katys Church Rd

14

Anthony

See map C7

See map B3

MAP C3

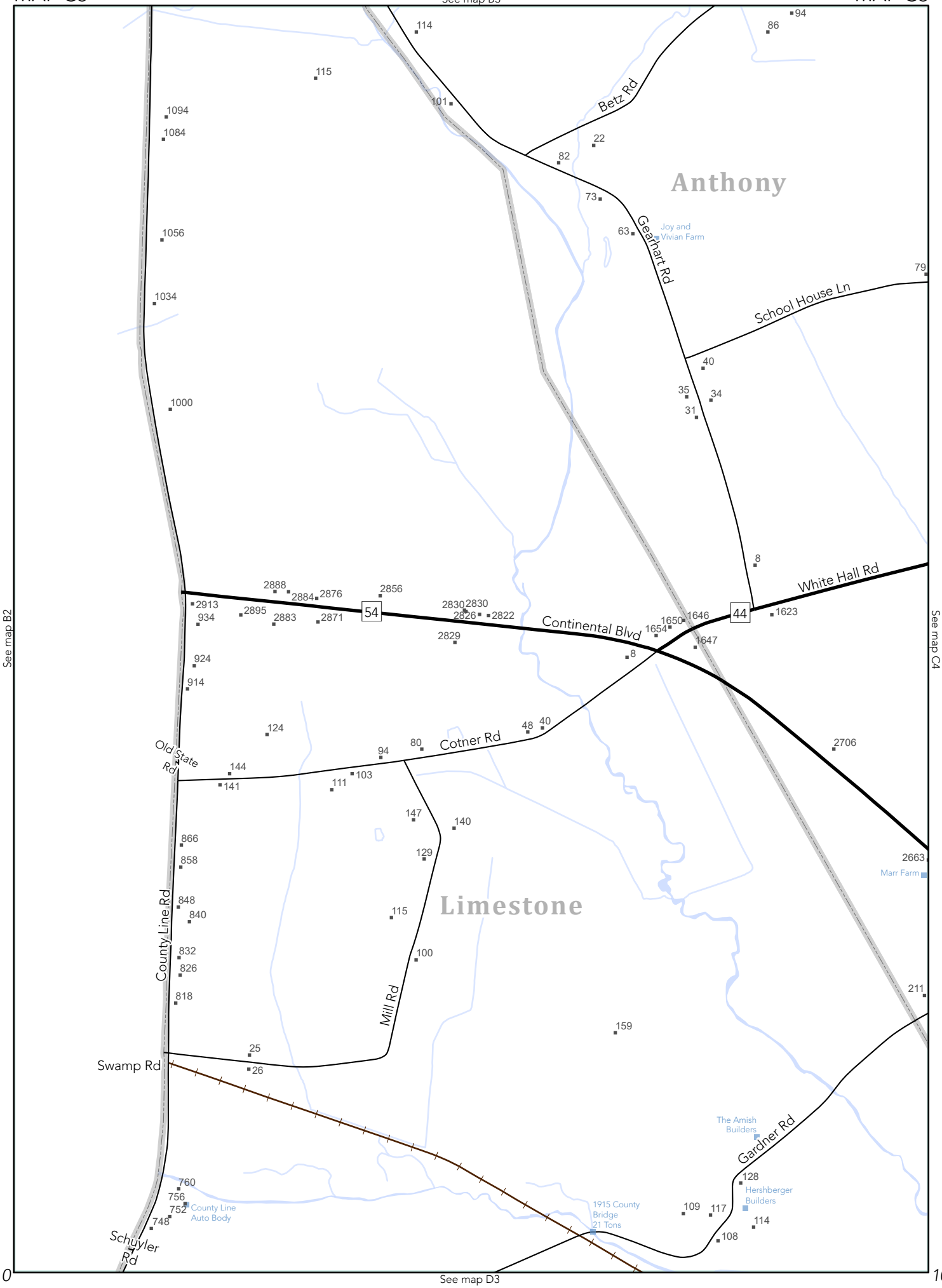

See map B4

MAP C4

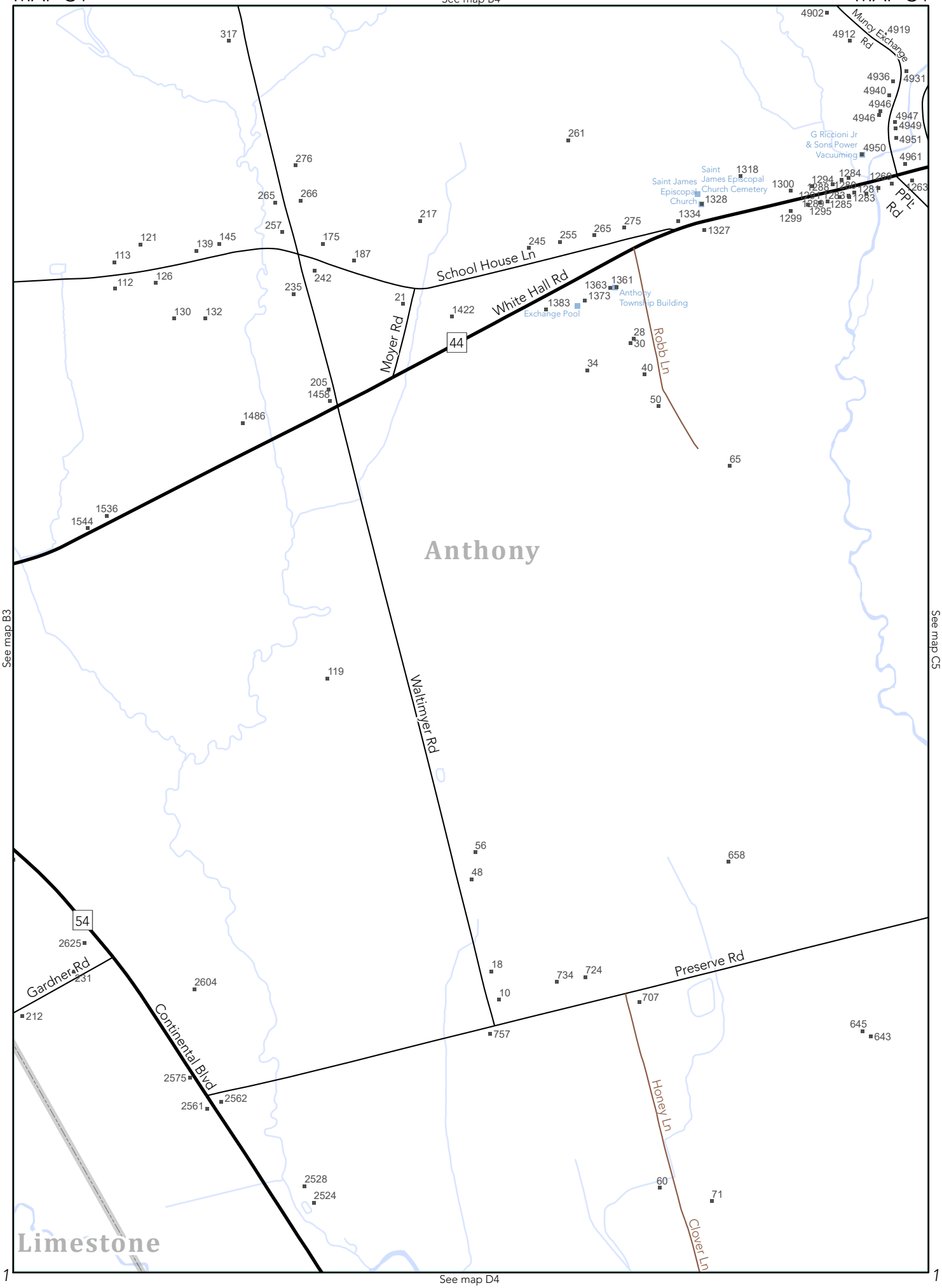

See map B3

See map C5

See map D4

11

See map B5

MAP C5

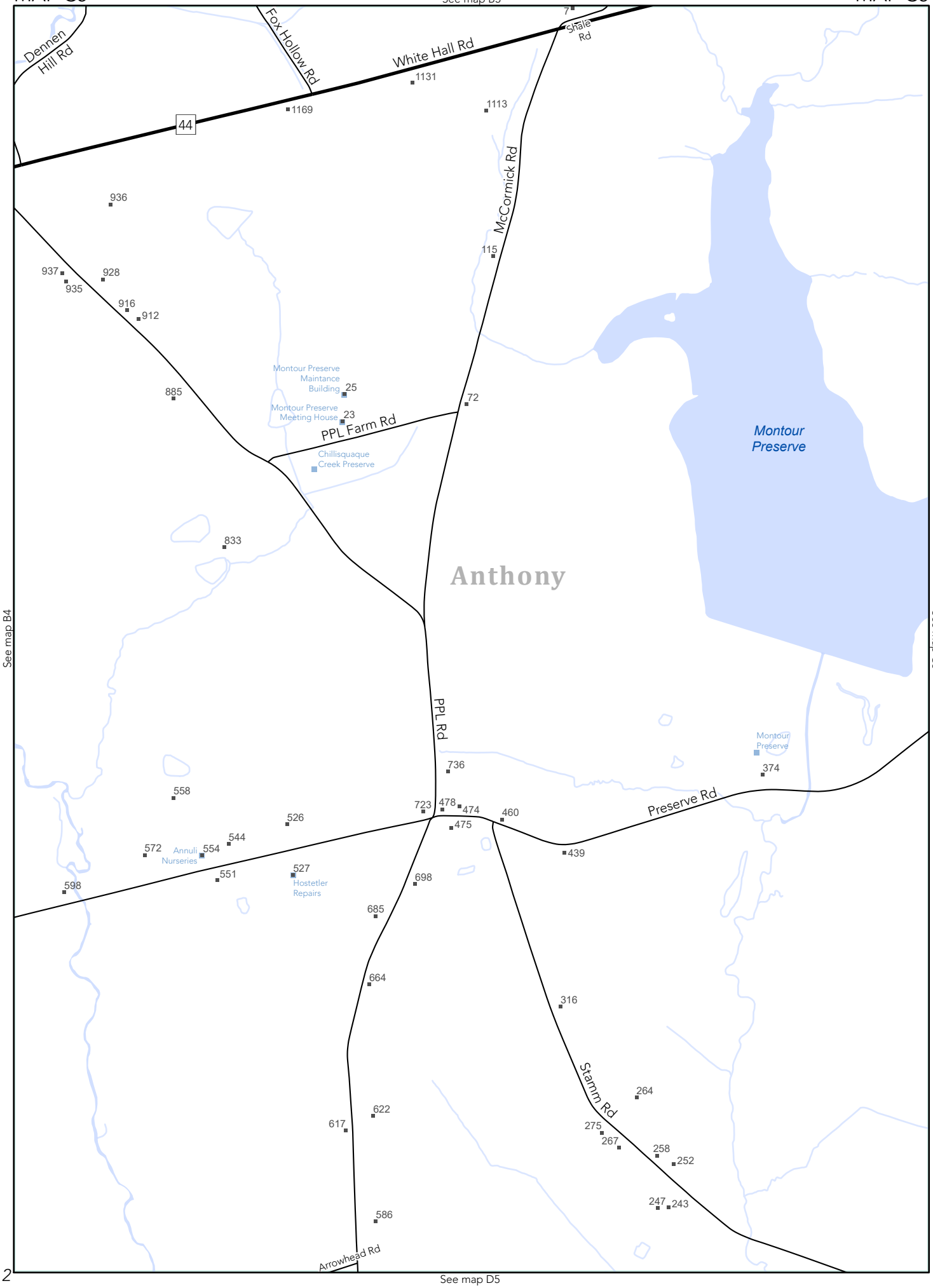

See map B4

See map C6

See map D5

12

See map B6

MAP C6

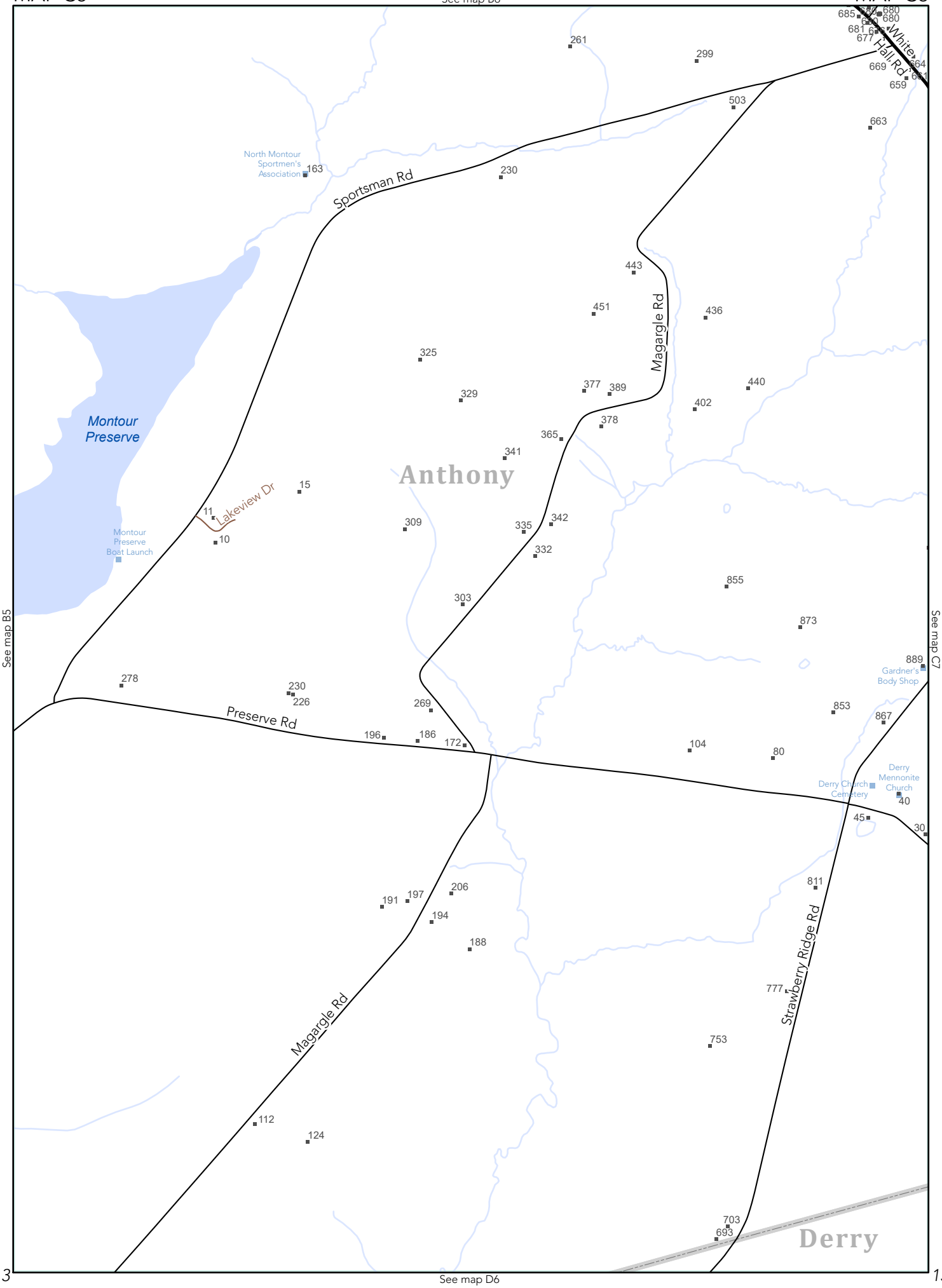

See map B5

See map C7

See map D6

13

See map B7

MAP C7

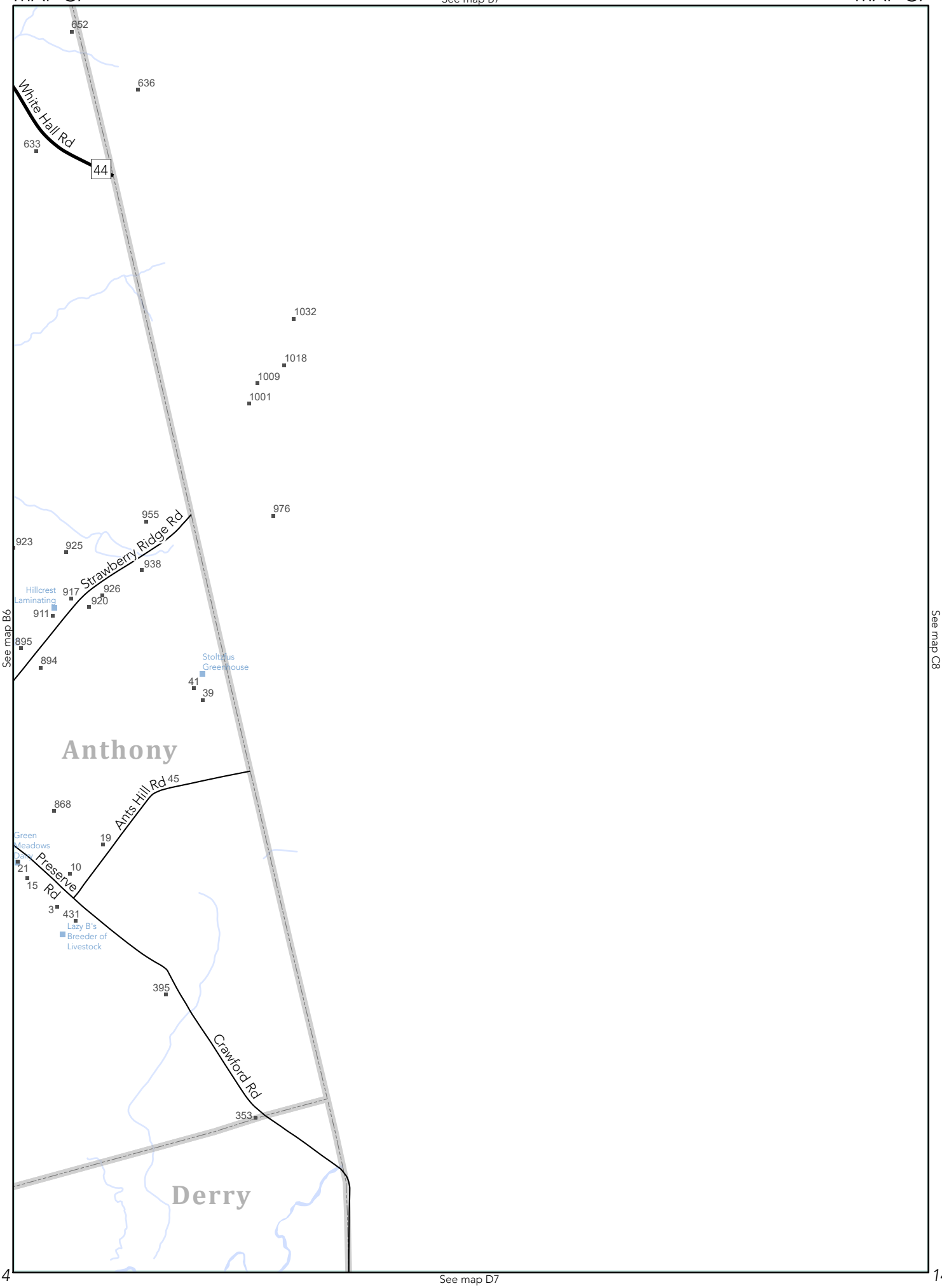

See map B6

See map C8

See map D7

14

See map C2

See map C1

See map D3

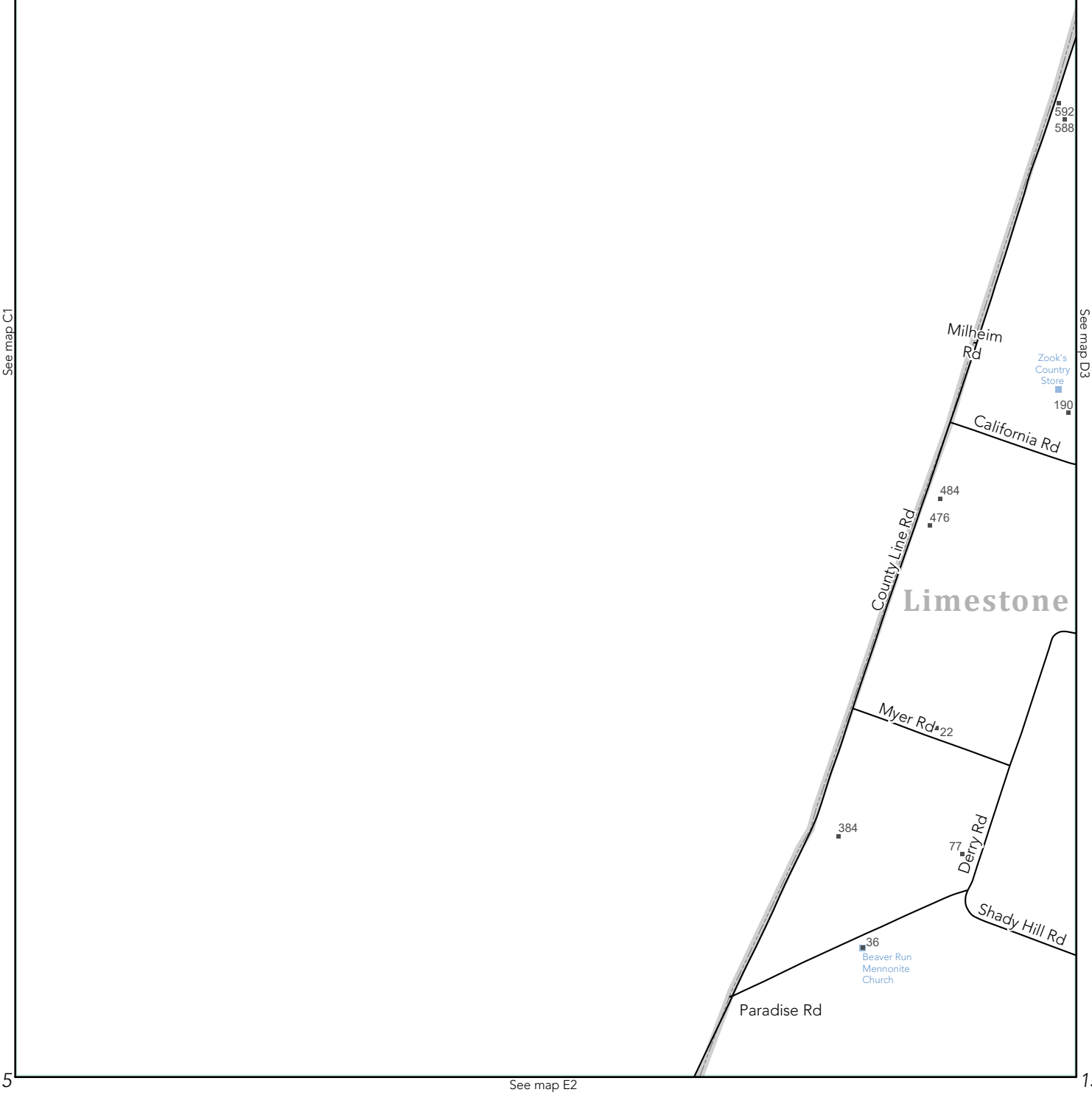

See map E2

MAP D3

See map C3

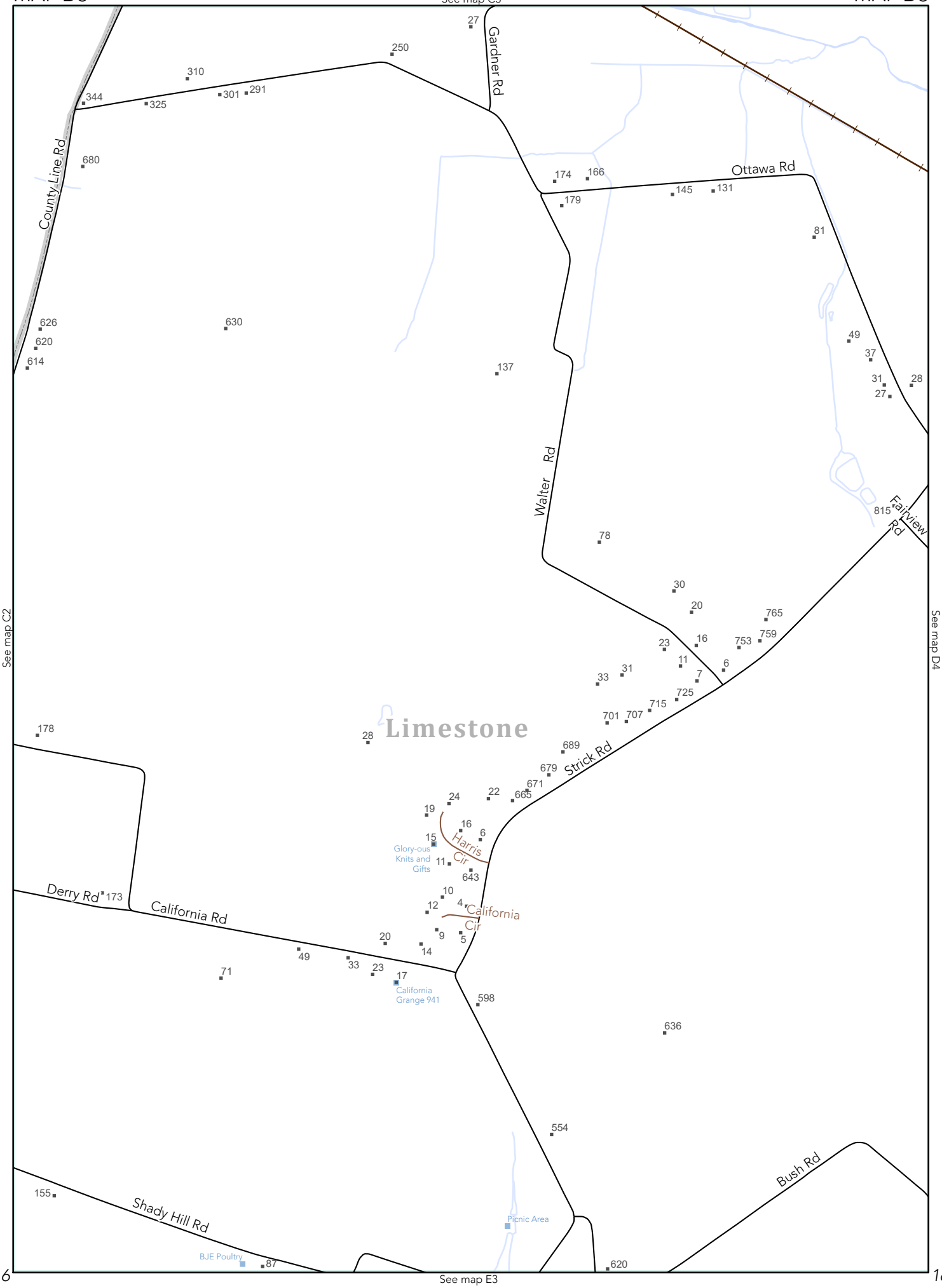

See map C2
See map D4
See map E3

16

MAP D4

See map C4

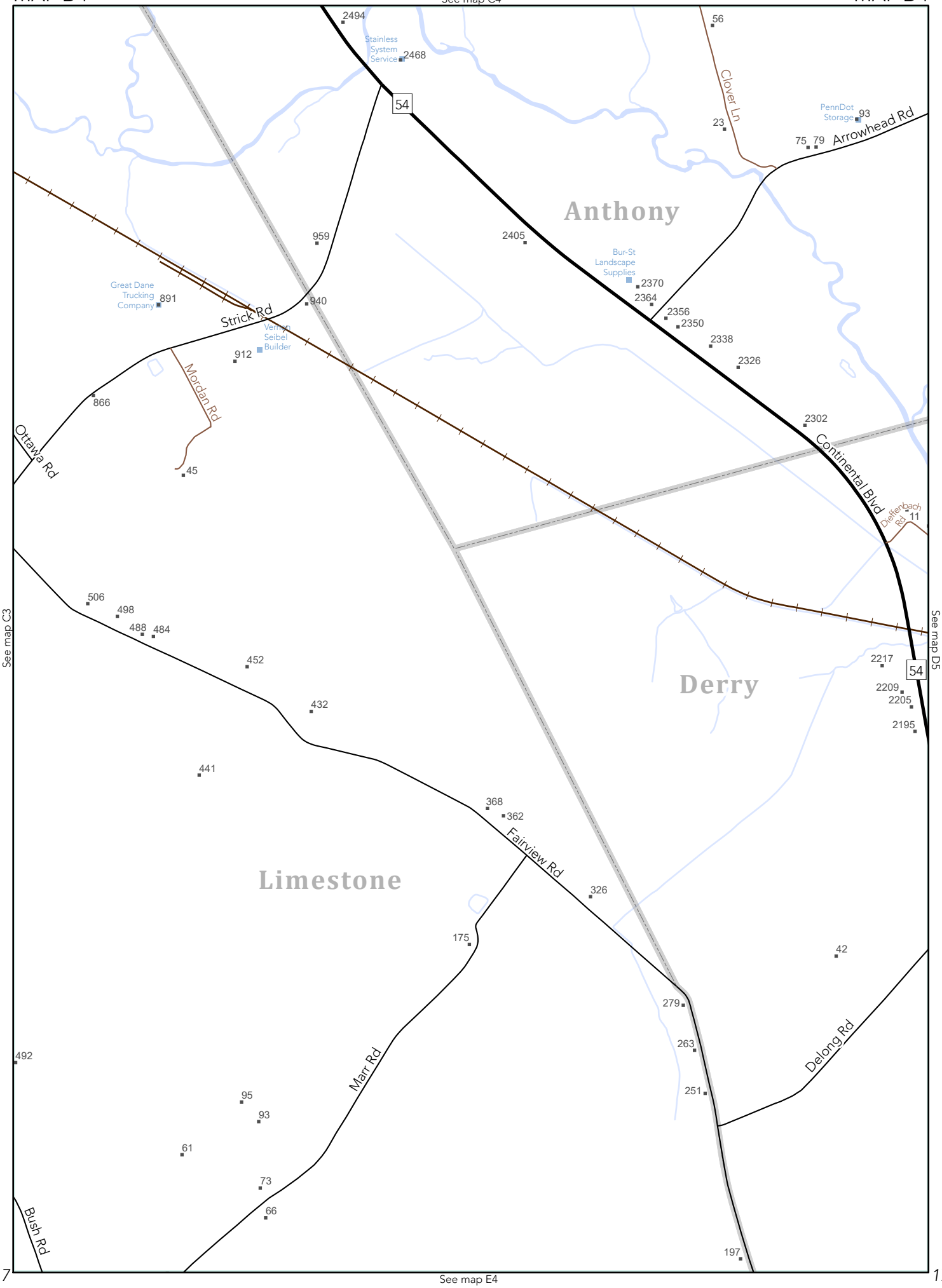

See map C3
See map D5
See map E4

17

See map C5

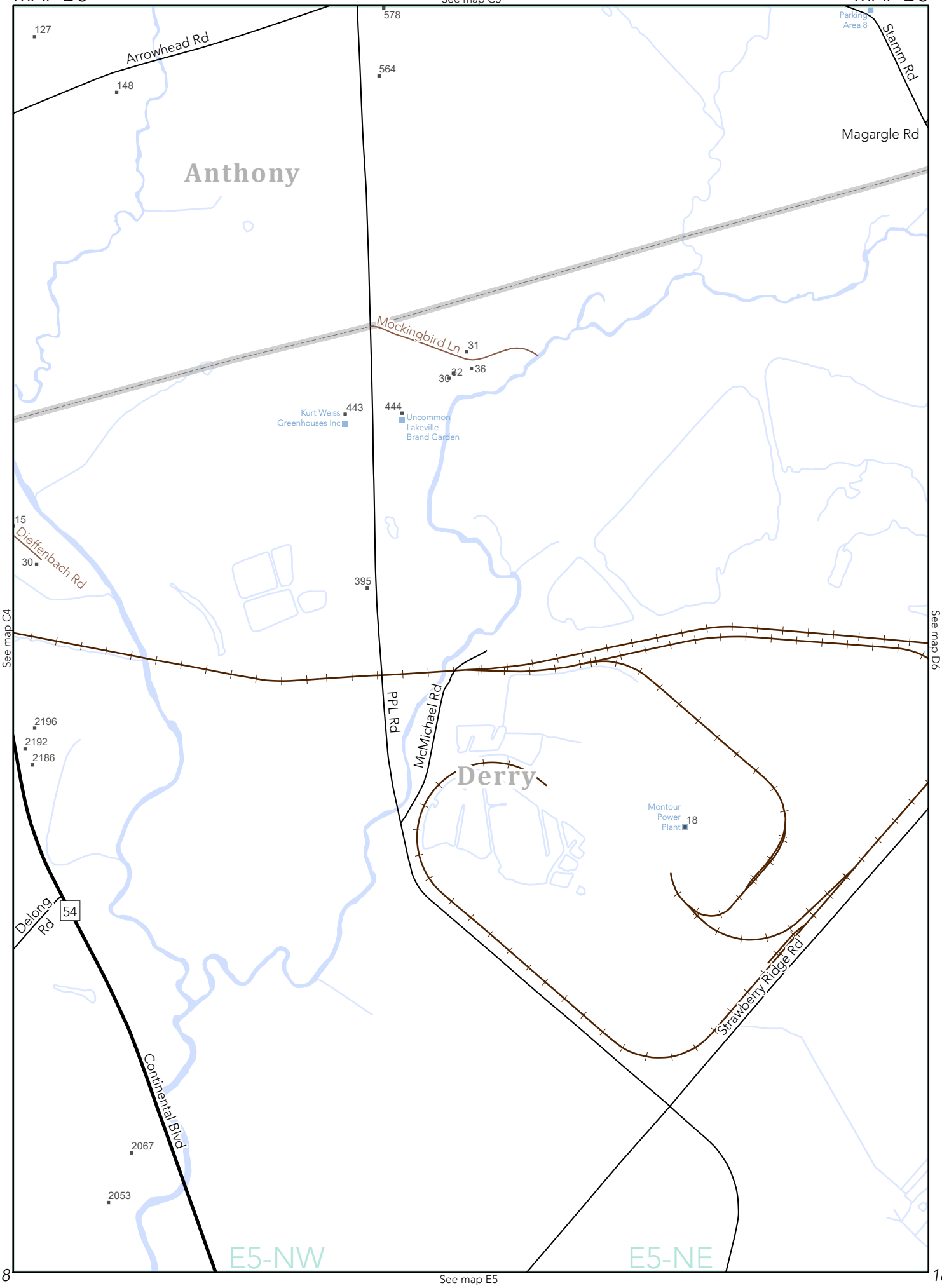

See map E5

See map C6

MAP D6

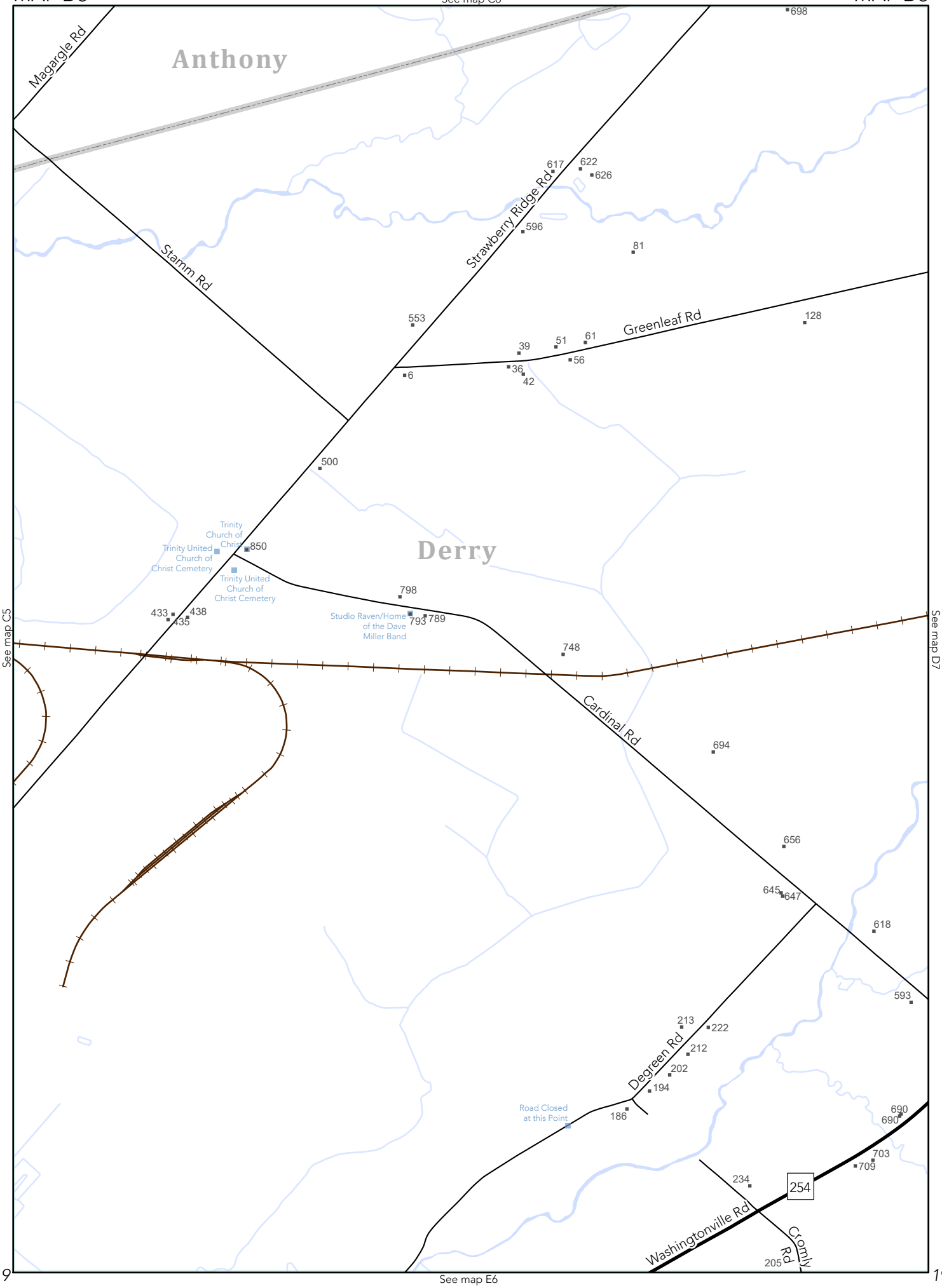

See map C5

See map D7

See map E6

19

See map C7

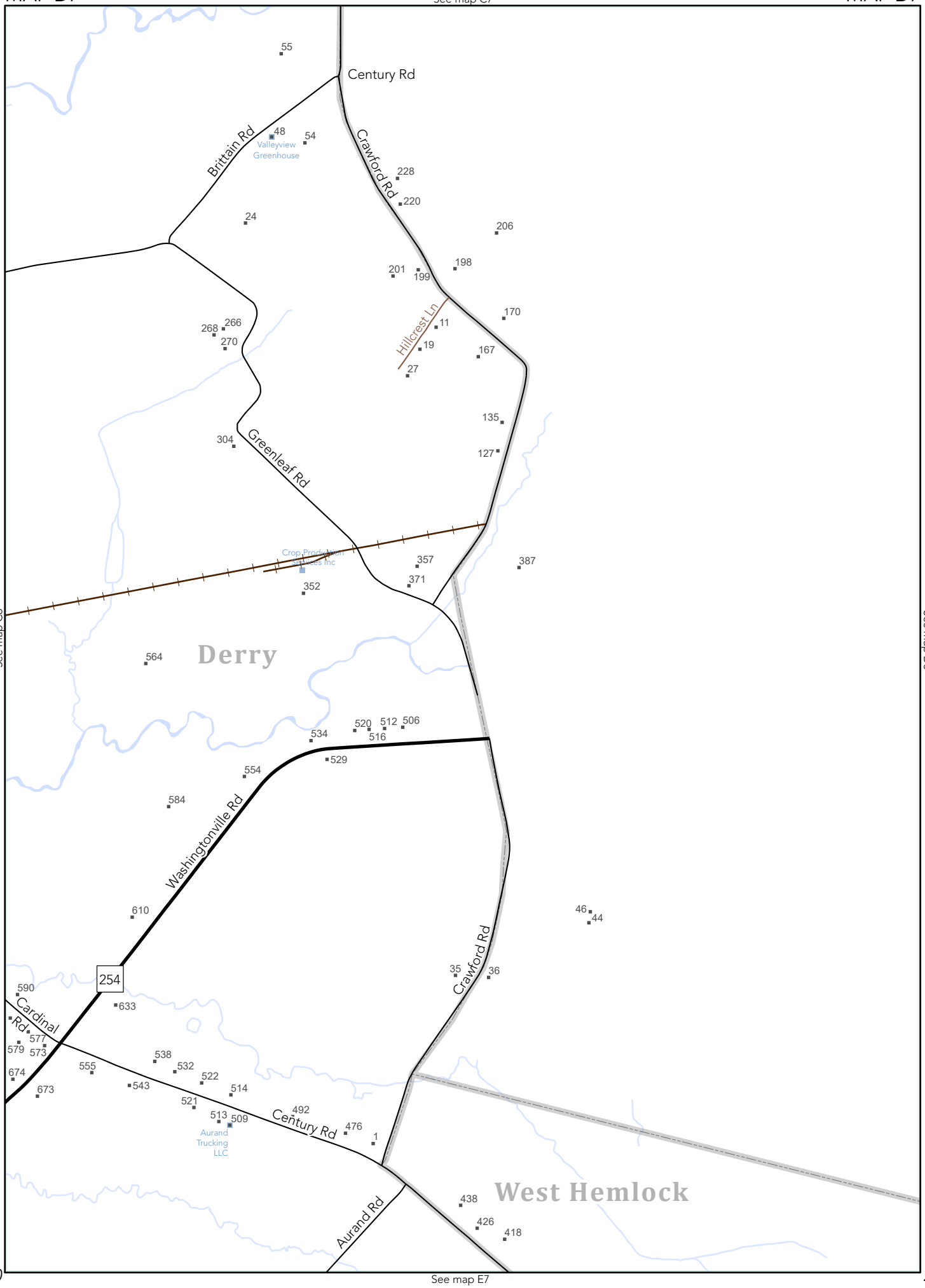

See map C6
See map D8

See map E7

See map C8

See map C7

See map D9

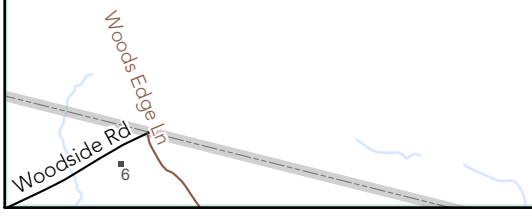

See map E8

See map D2

MAP E2

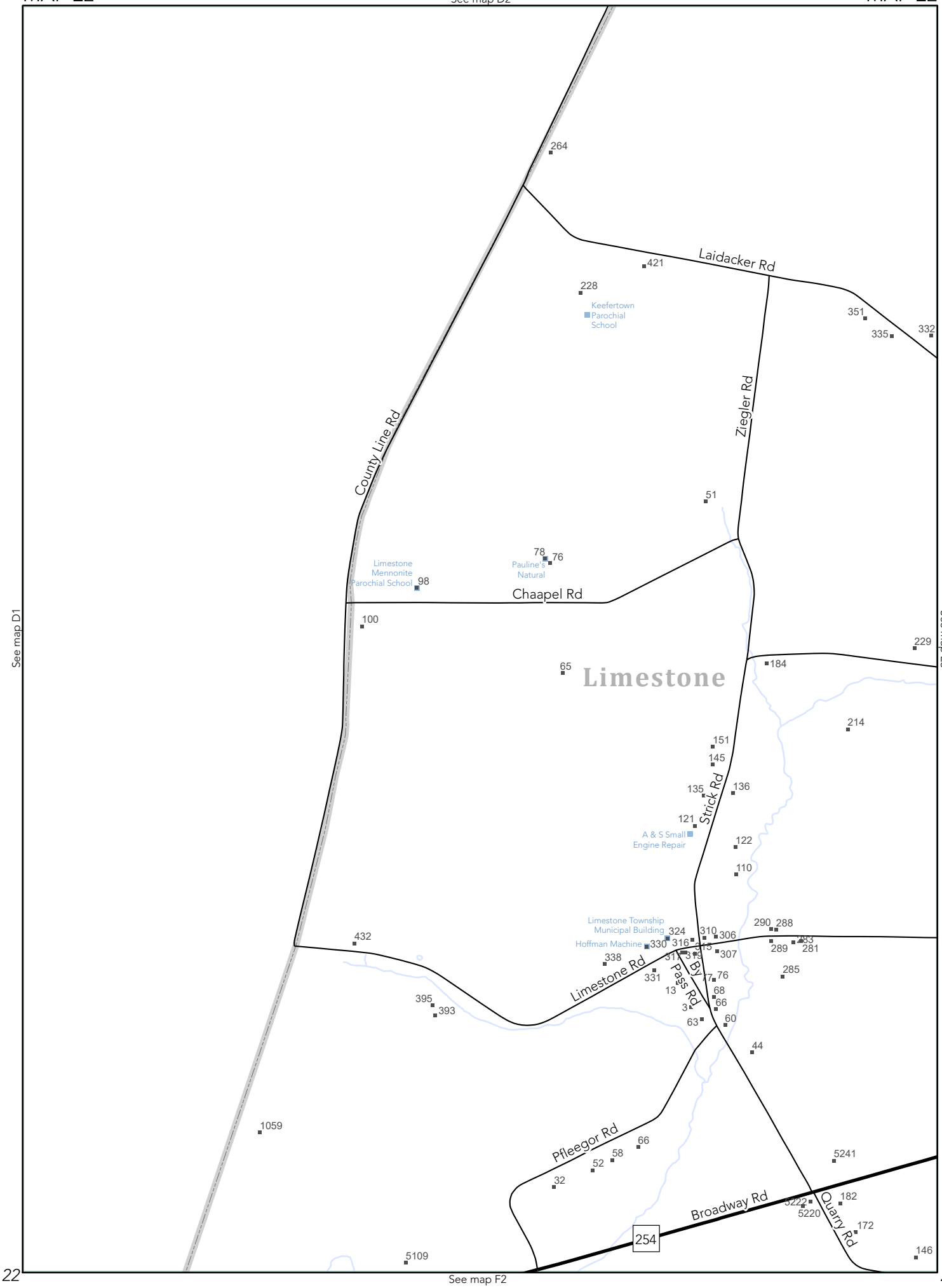

See map D1

See map E3

See map F2

22

MAP E3

See map D3

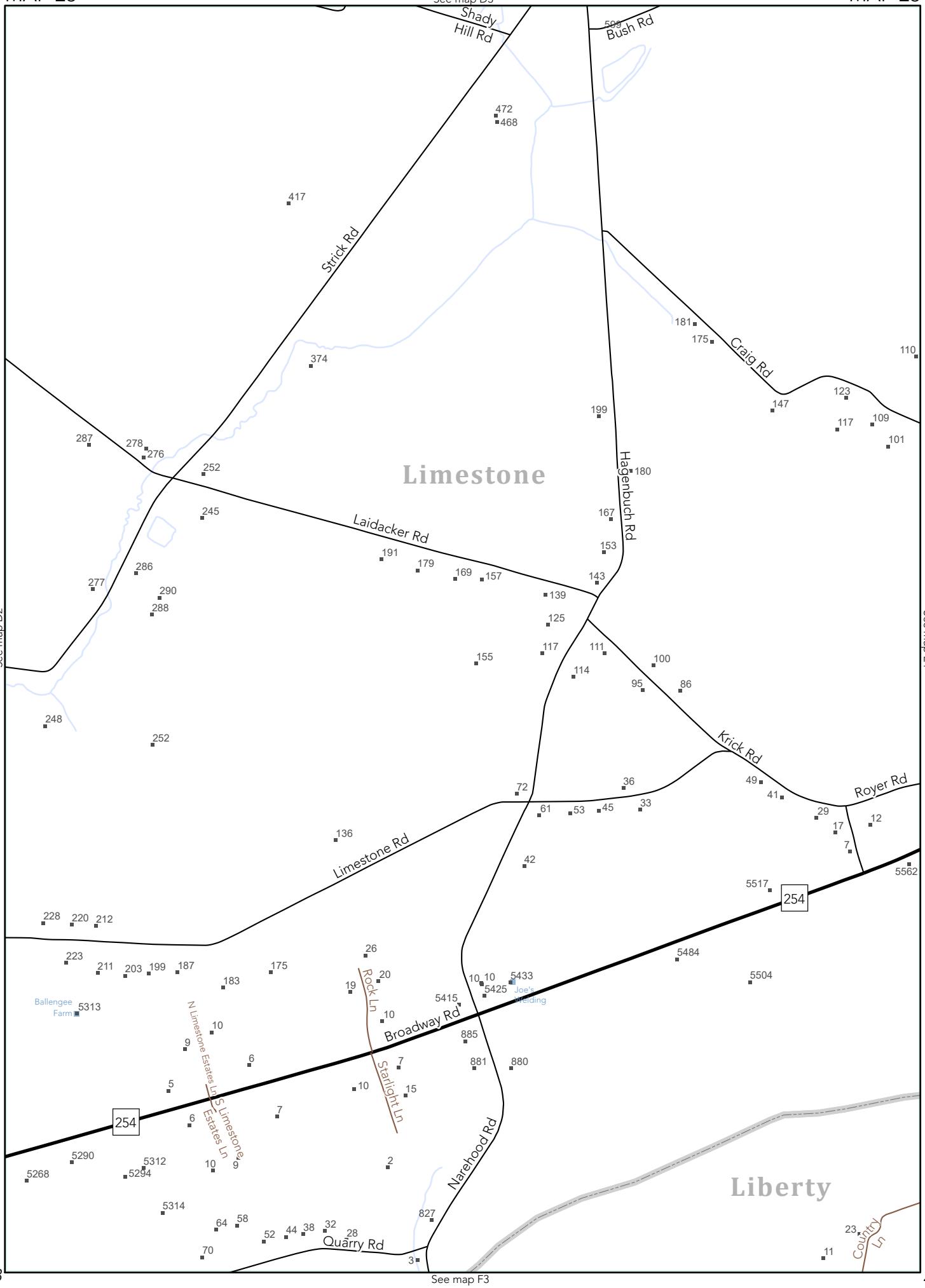

See map D2
See map E4
See map F3

23

MAP E4
See map D4
See map D3
See map E5
See map F4

24

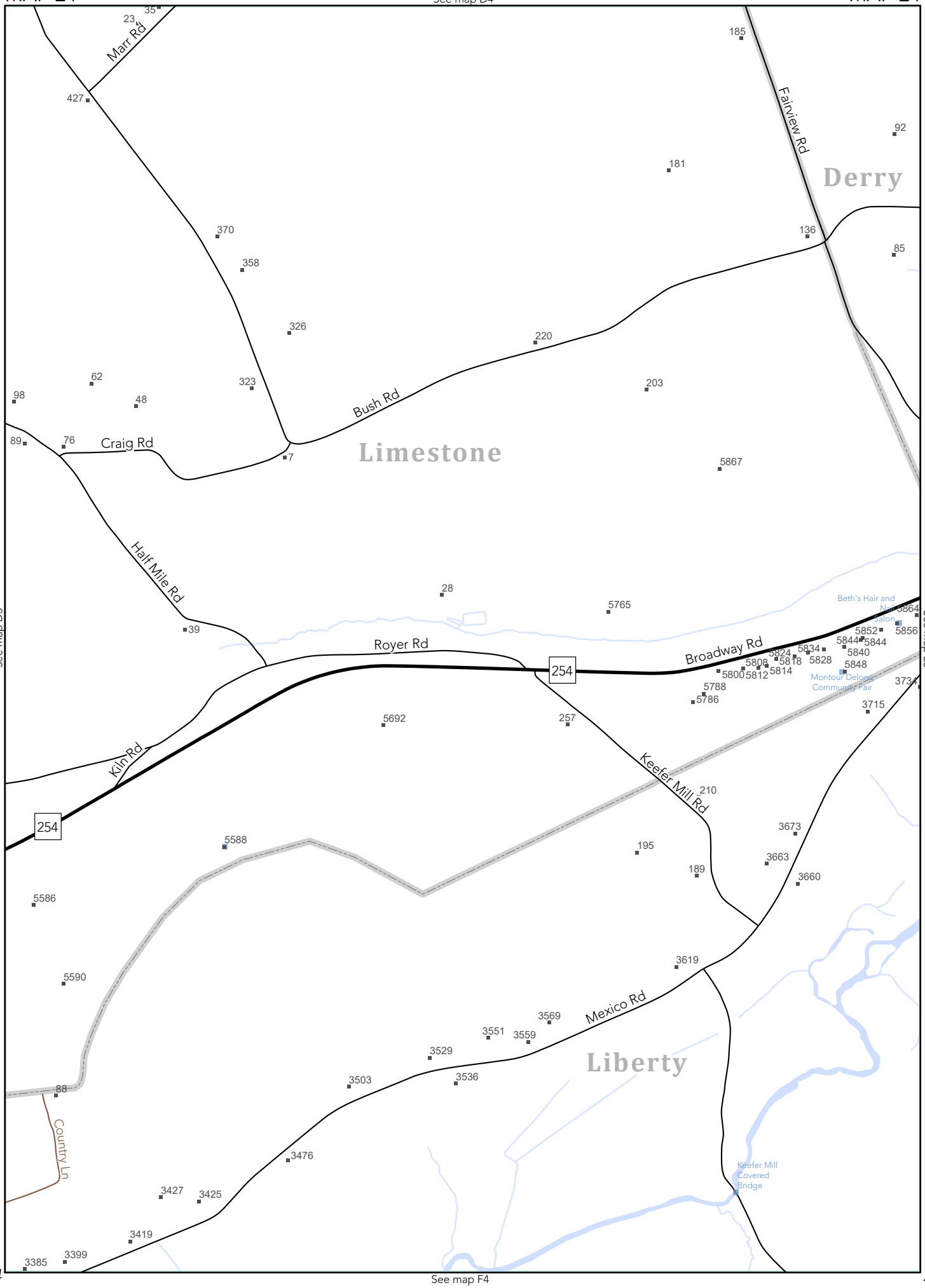

MAP E5

See map D5

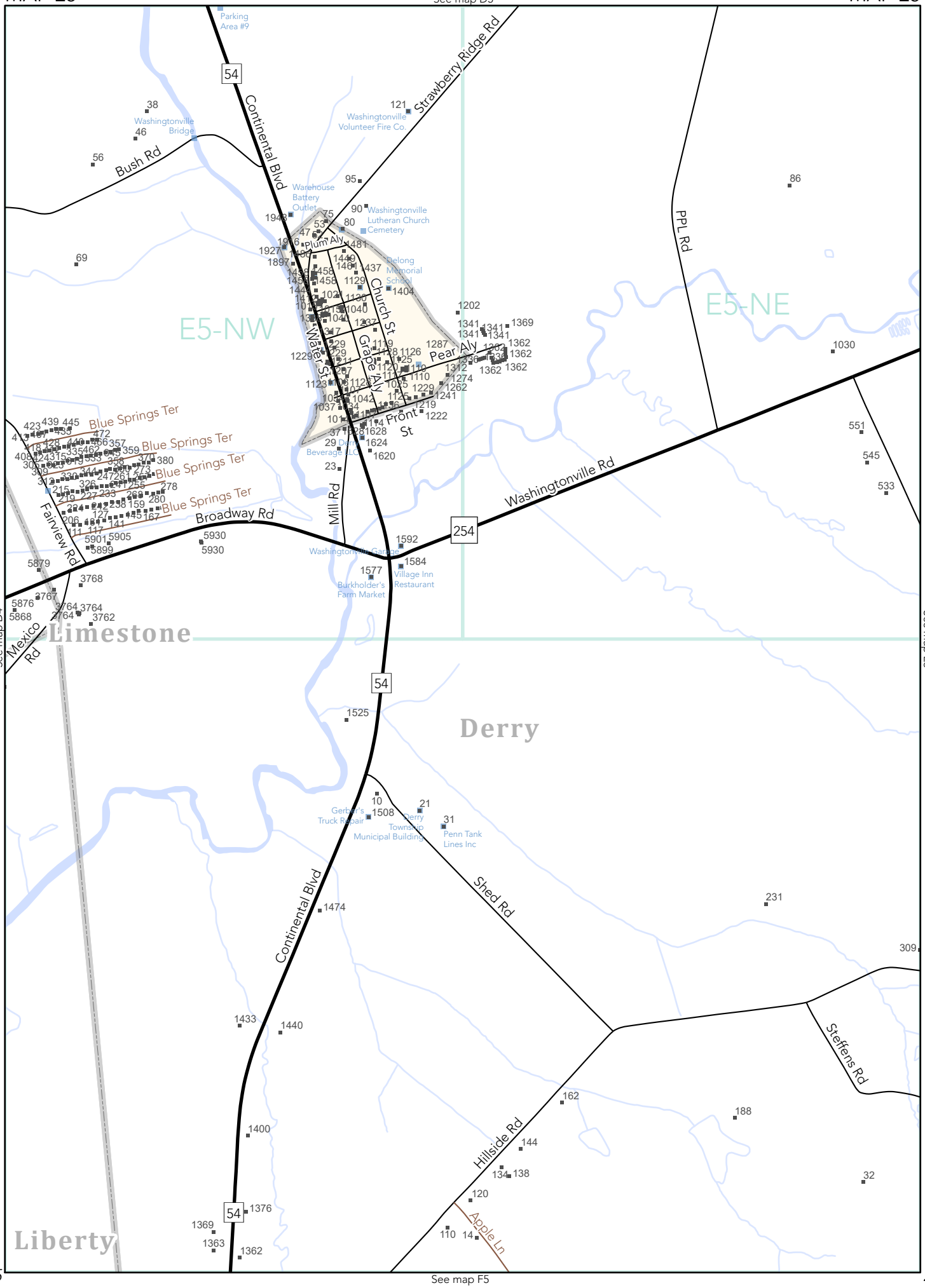

25

MAP E5-NW

See map D5
Parking Area #9

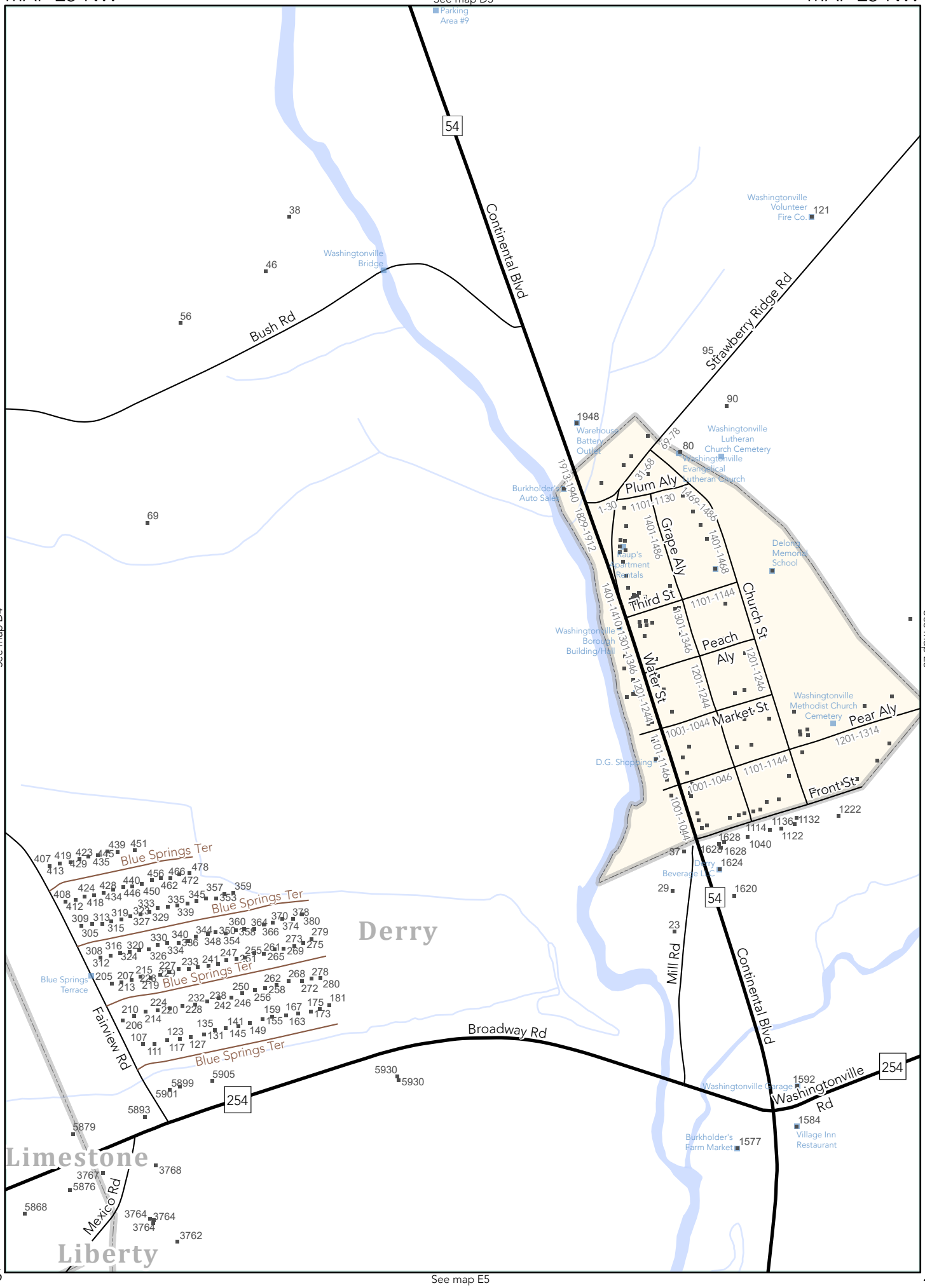

See map D4
See map E5
See map E5

26

MAP E5-NE

See map D5

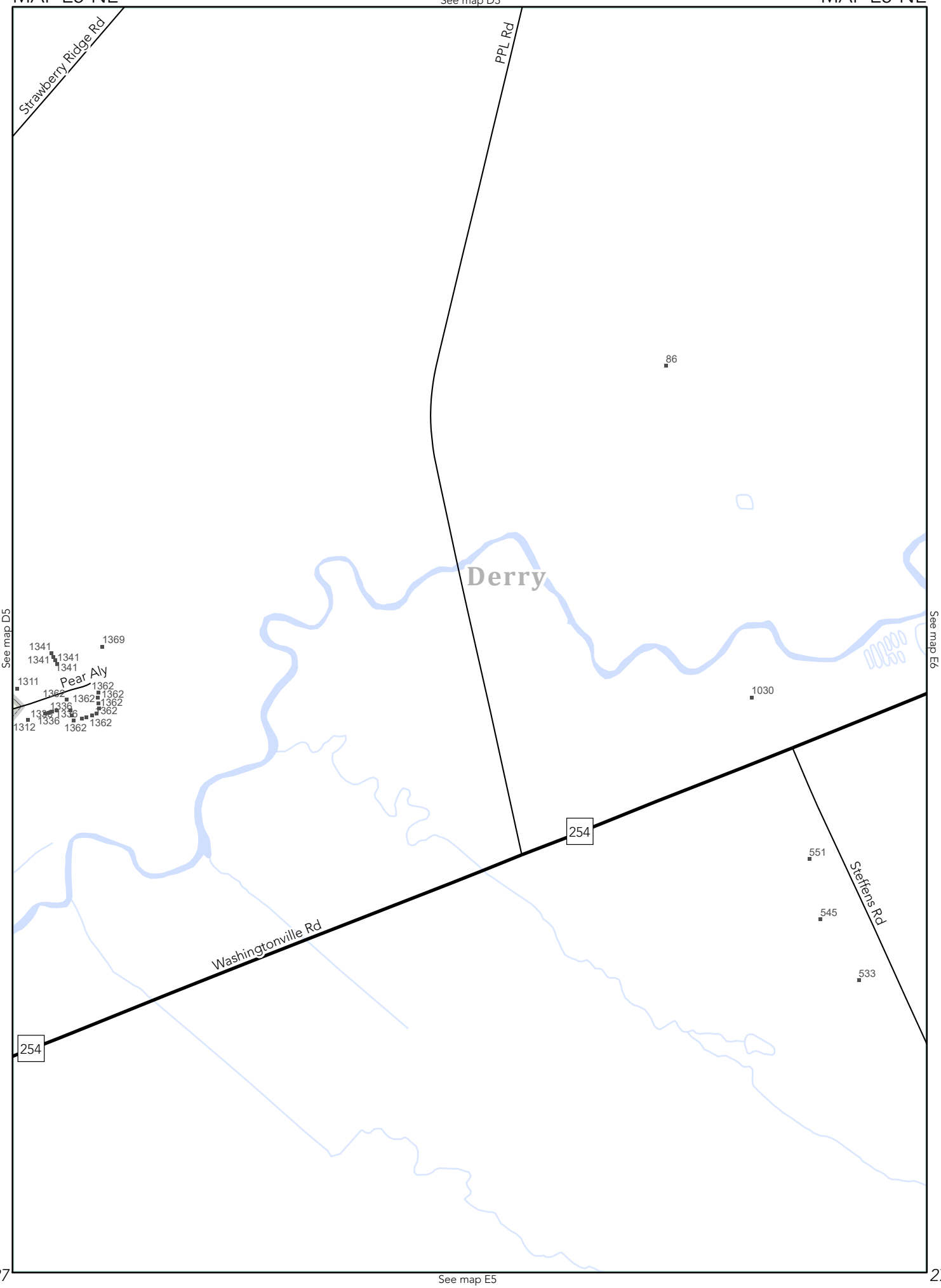

See map D5
See map E6
See map E5

27

MAP E6
See map D6
See map D5
See map E7
See map F6

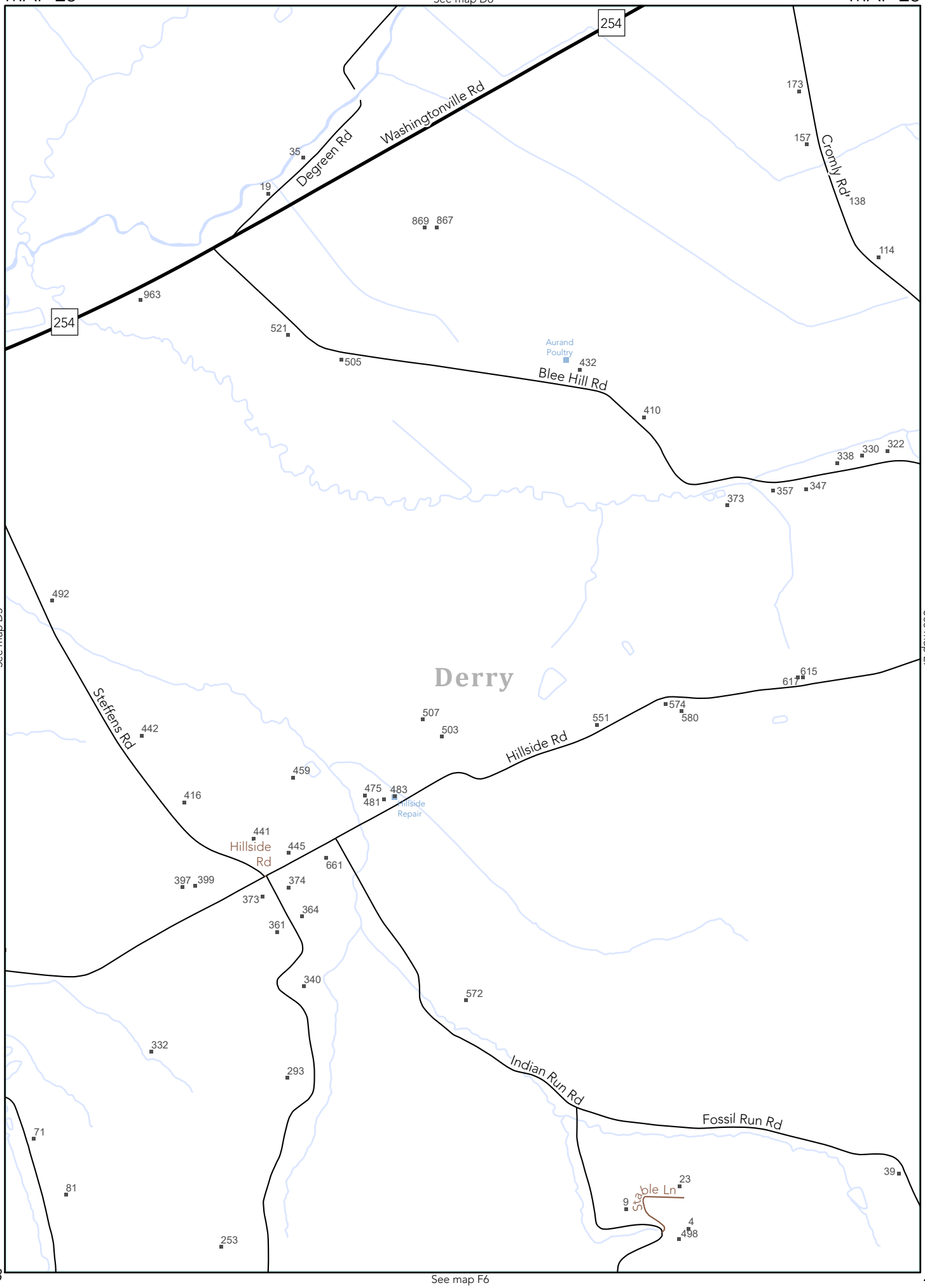

28

MAP E7
See map D7

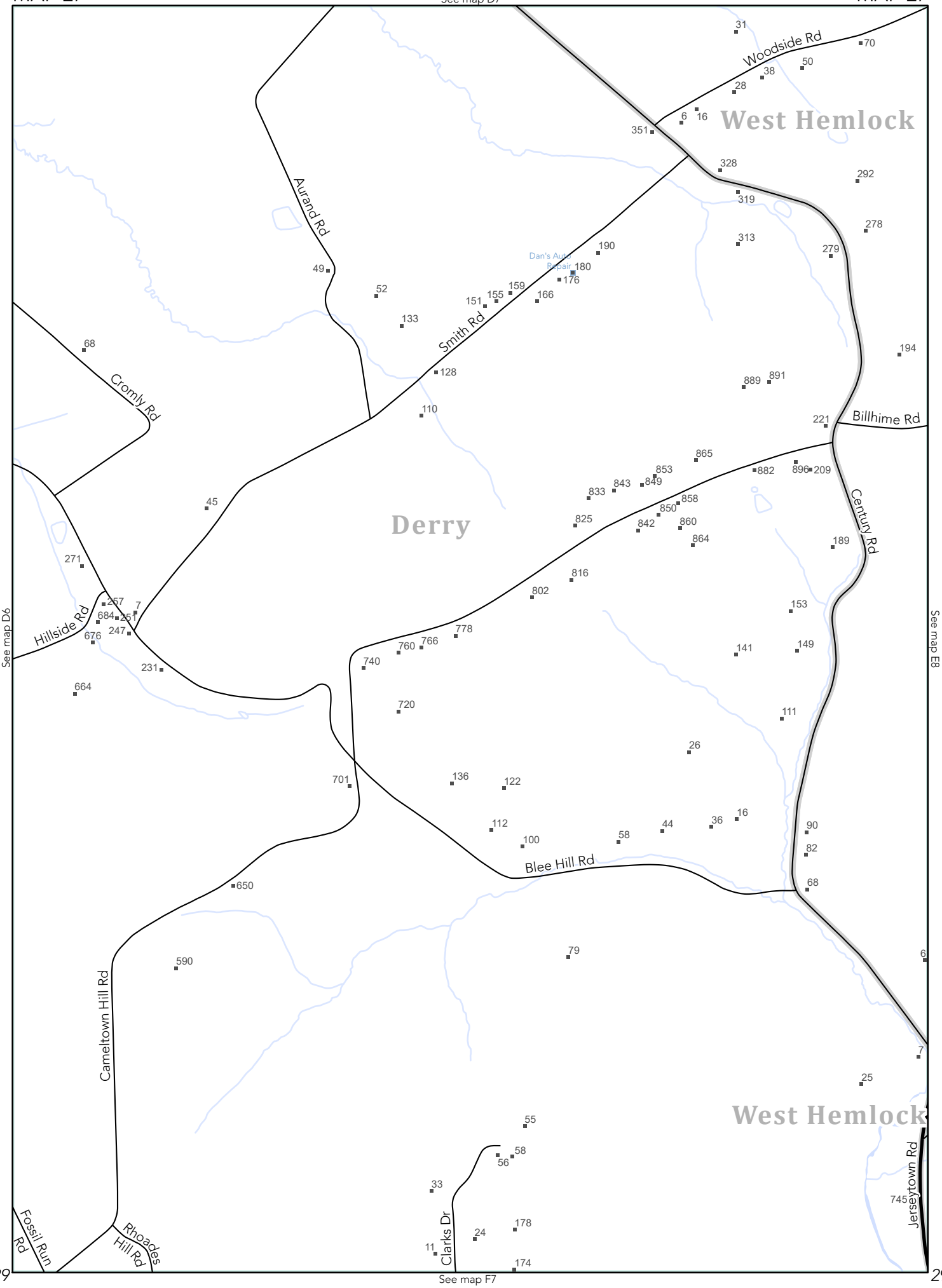

See map D8
MAP E8

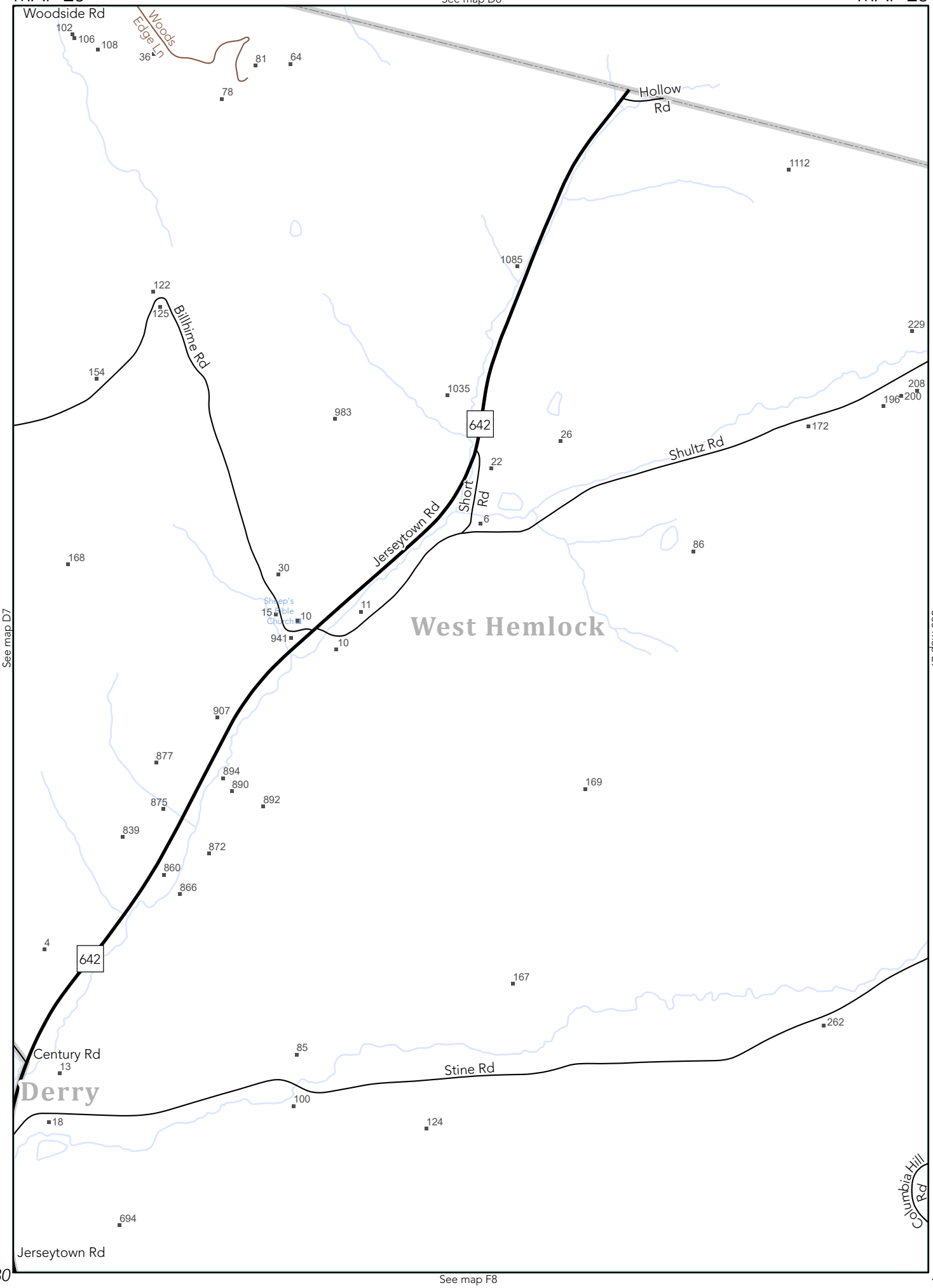

See map D7
See map E9

See map F8
30

See map D9

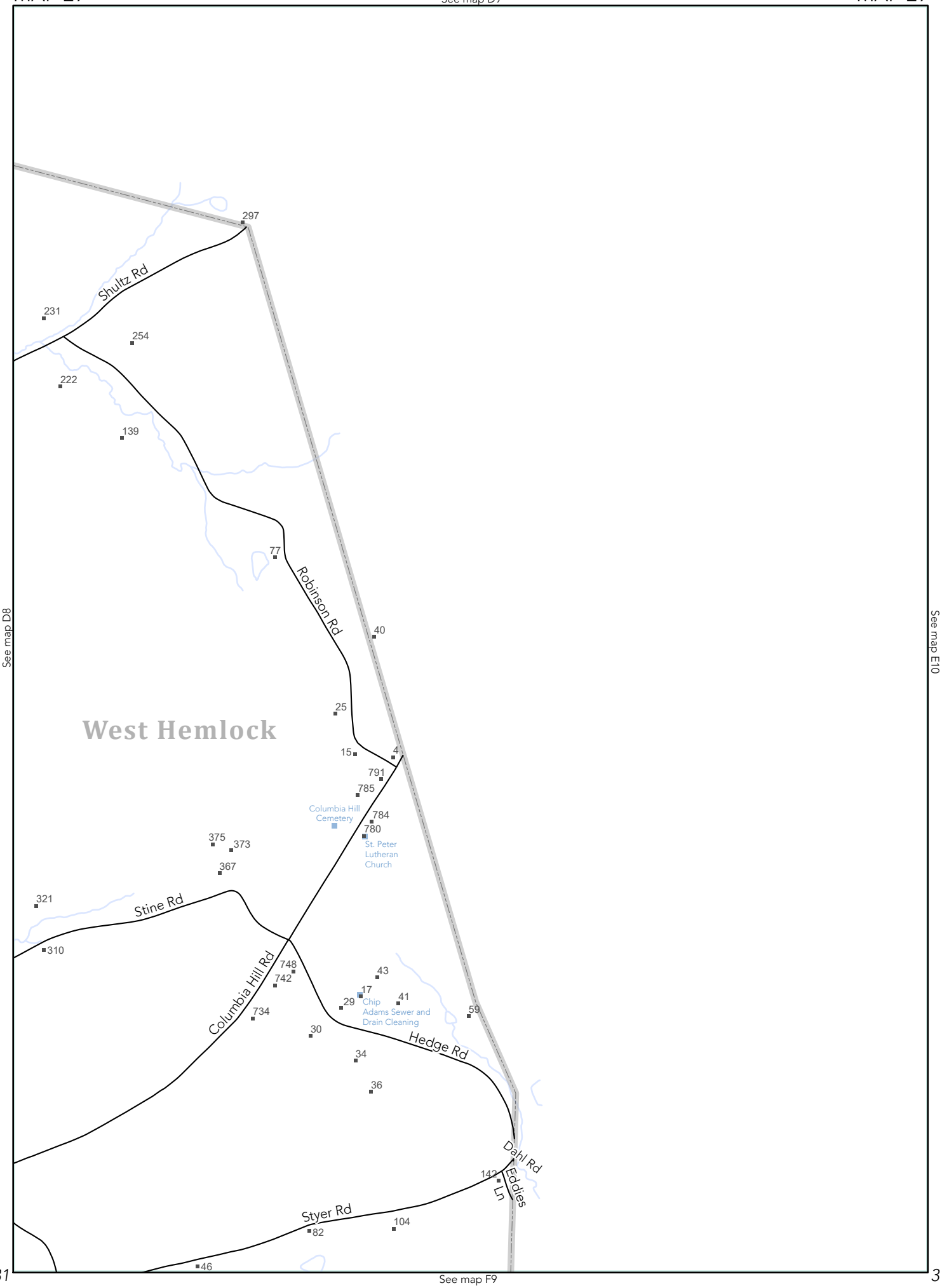

See map D8

See map E10

See map F9

See map E1

See map

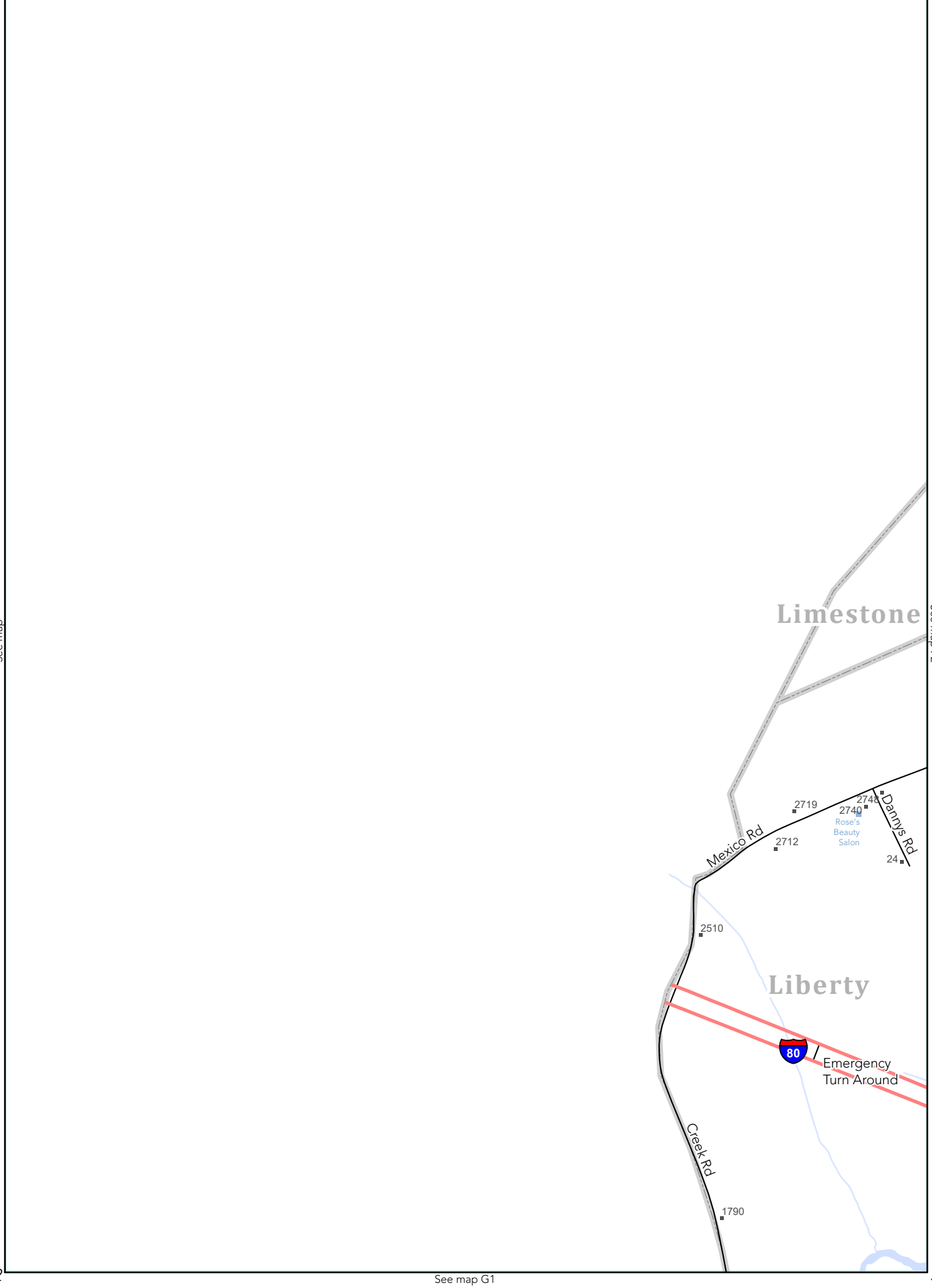

See map F2

See map G1

See map E2
MAP F2

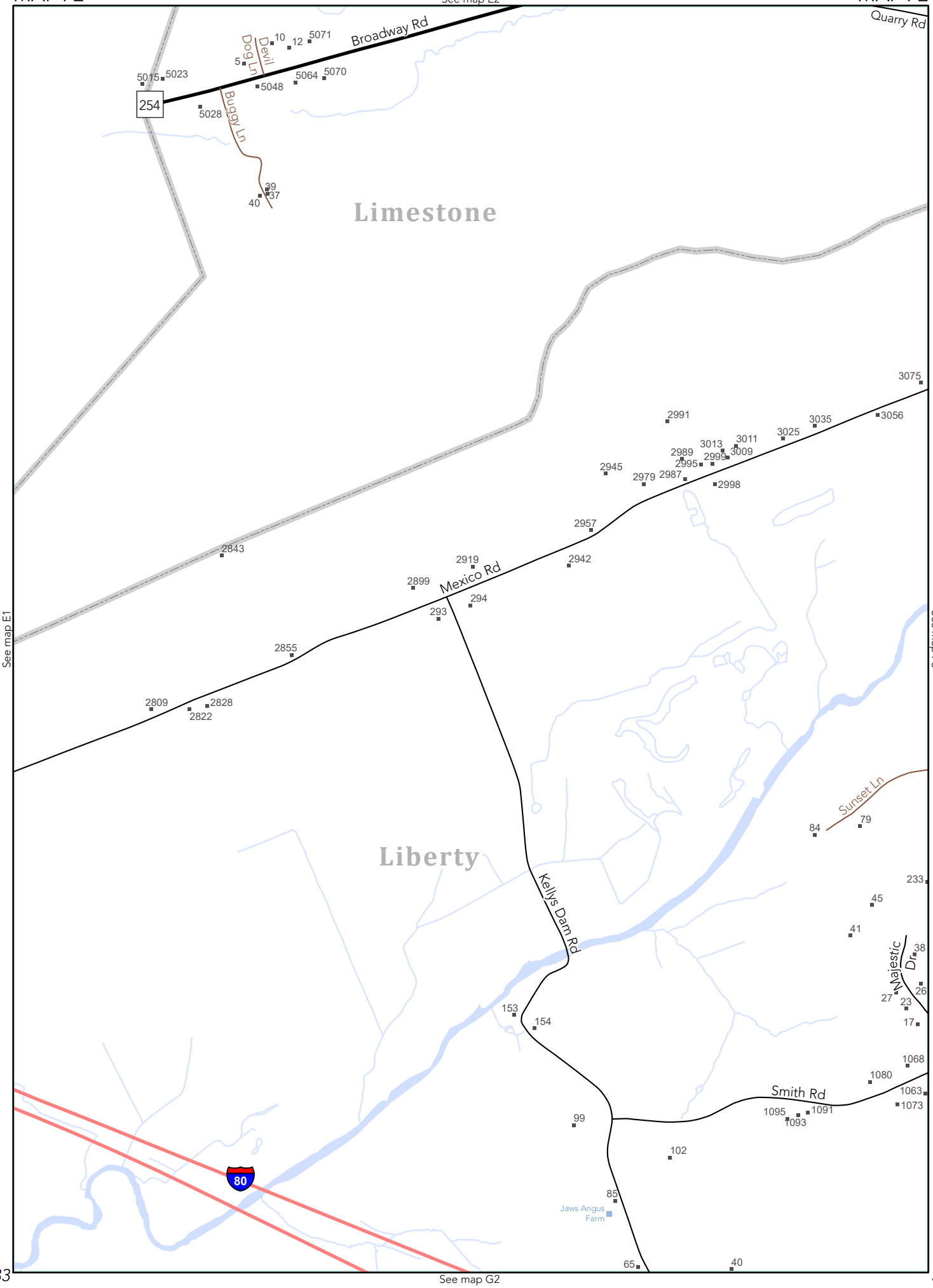

33

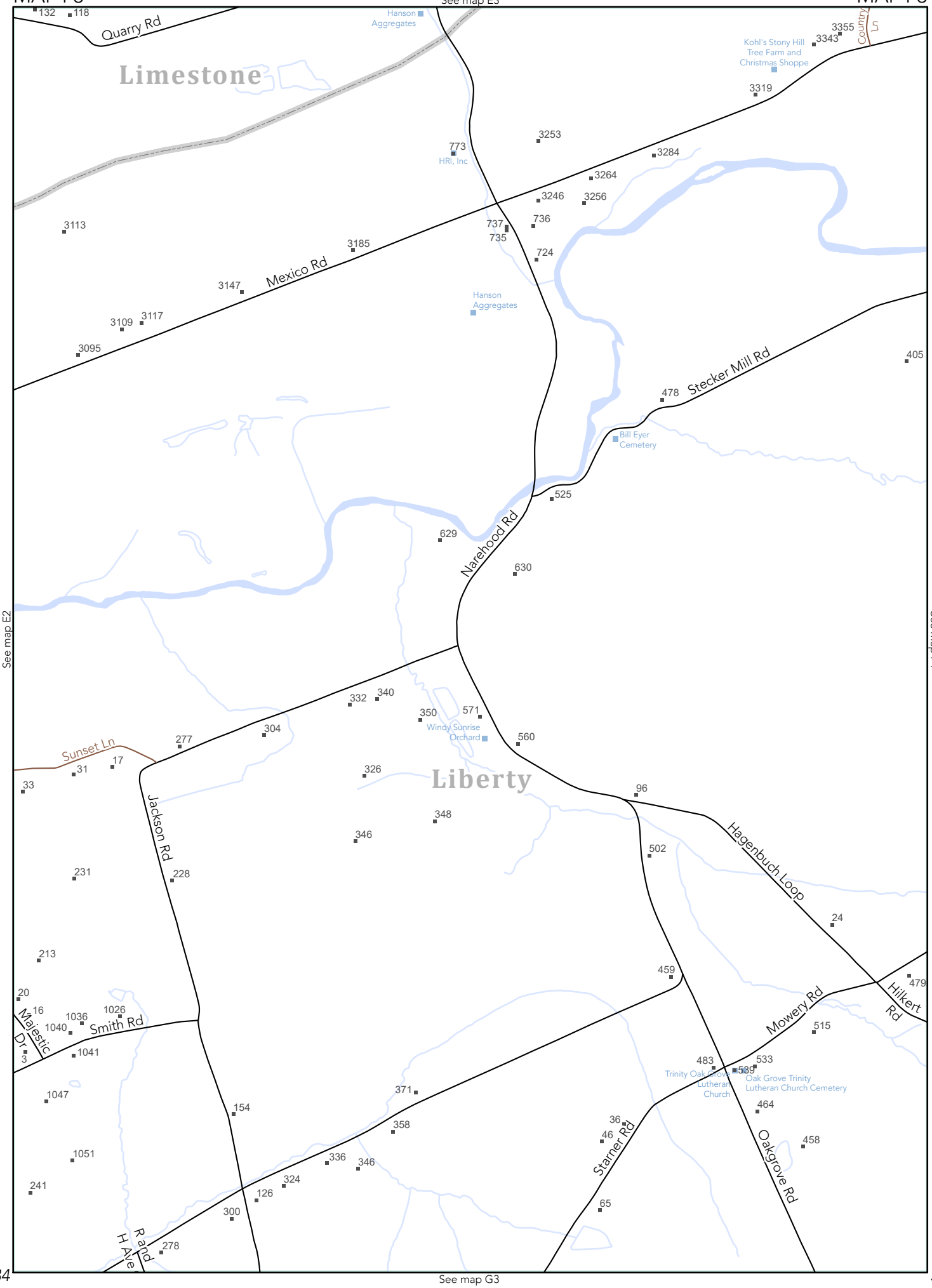
MAP F3
MAP F3
See map E3
See map E2
See map F4
See map G3
34
34
Limestone
Liberty
Quarry Rd
Mexico Rd
Stecker Mill Rd
Narehood Rd
Jackson Rd
Hagenbuch Loop
Hilkert Rd
Mowery Rd
Smith Rd
Majestic Dr
Sunset Ln
Country Ln
Starner Rd
Oakgrove Rd
Rapid H Ave
Hanson Aggregates
HRI, Inc
Kohl's Stony Hill Tree Farm and Christmas Shoppe
Bill Eyer Cemetery
Windy Sunrise Orchard
Trinity Oak Grove Lutheran Church
Oak Grove Trinity Lutheran Church Cemetery
132
118
3355
3343
3319
3253
773
3284
3264
3246
3256
736
737
735
724
3113
3185
3147
3109
3117
3095
405
478
525
629
630
332
340
350
571
560
304
277
17
31
33
326
348
346
96
502
231
228
213
20
16
1036
1026
1040
1041
3
1047
1051
241
154
371
358
336
346
324
126
300
278
36
46
65
458
464
483
533
539
515
459
479
24

MAP F4

See map E4

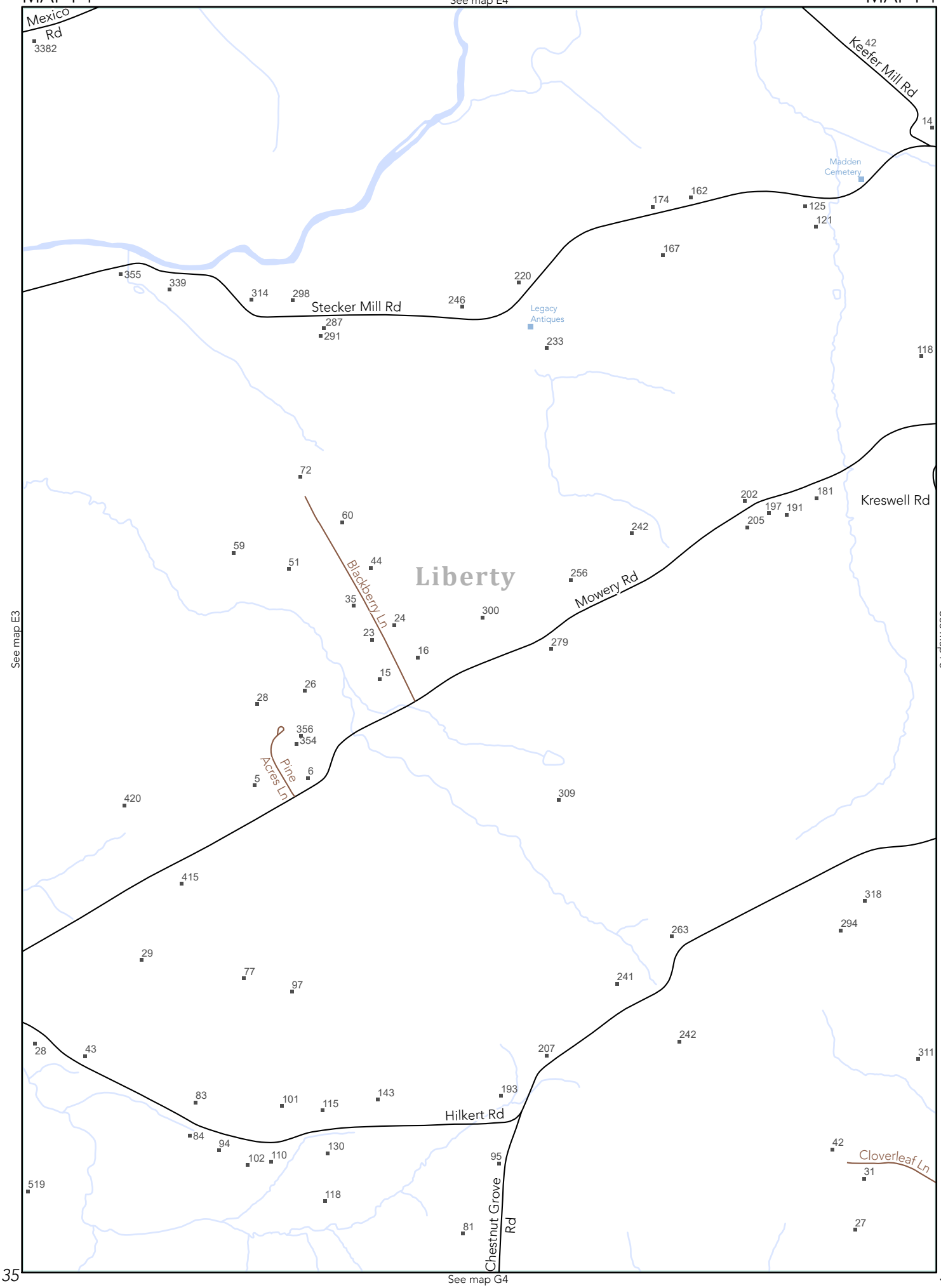

See map E3

See map F5

See map G4

35

MAP F5

See map E5

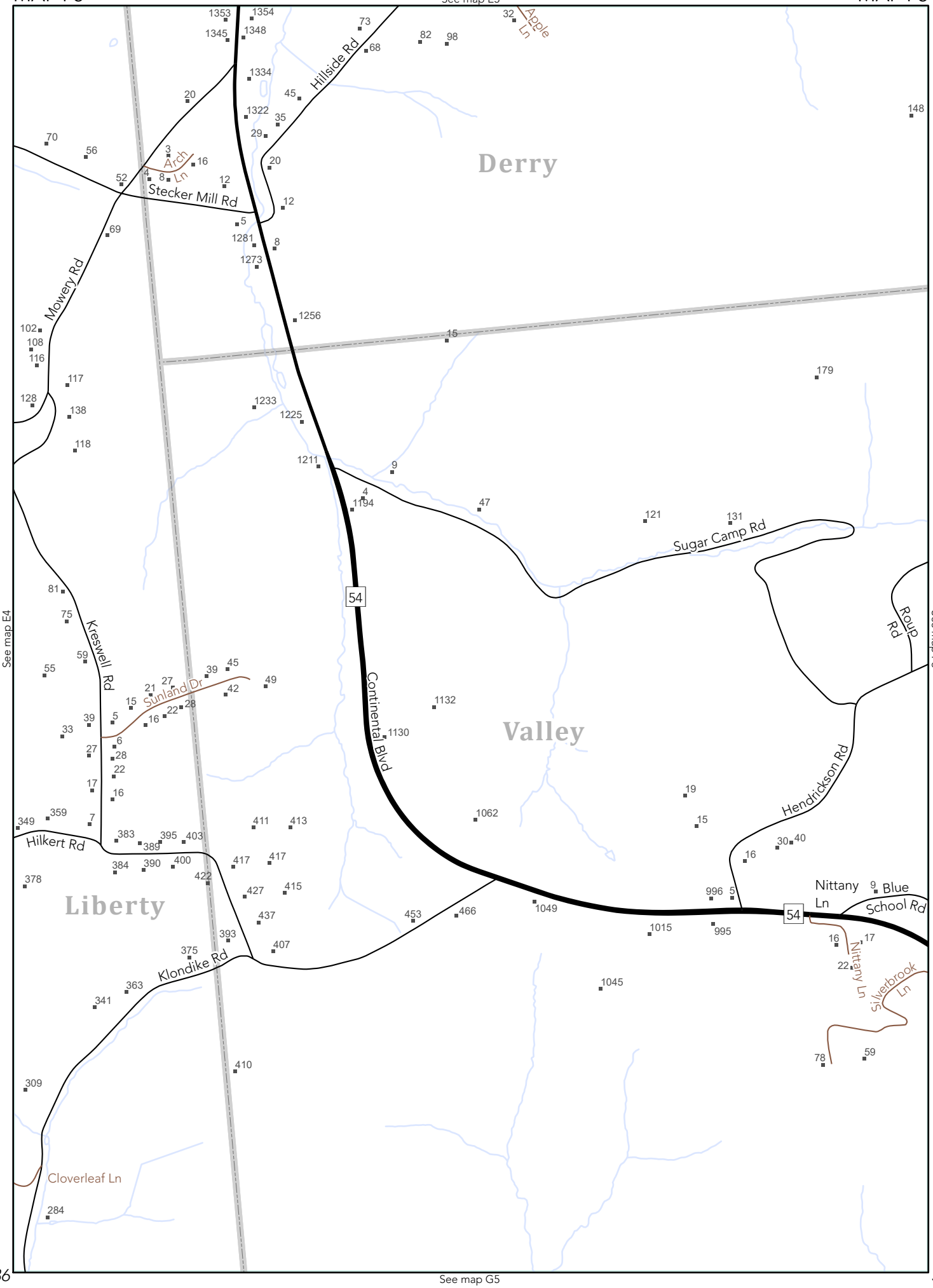

See map E4
See map F6
See map G5

36

See map E6

MAP F6

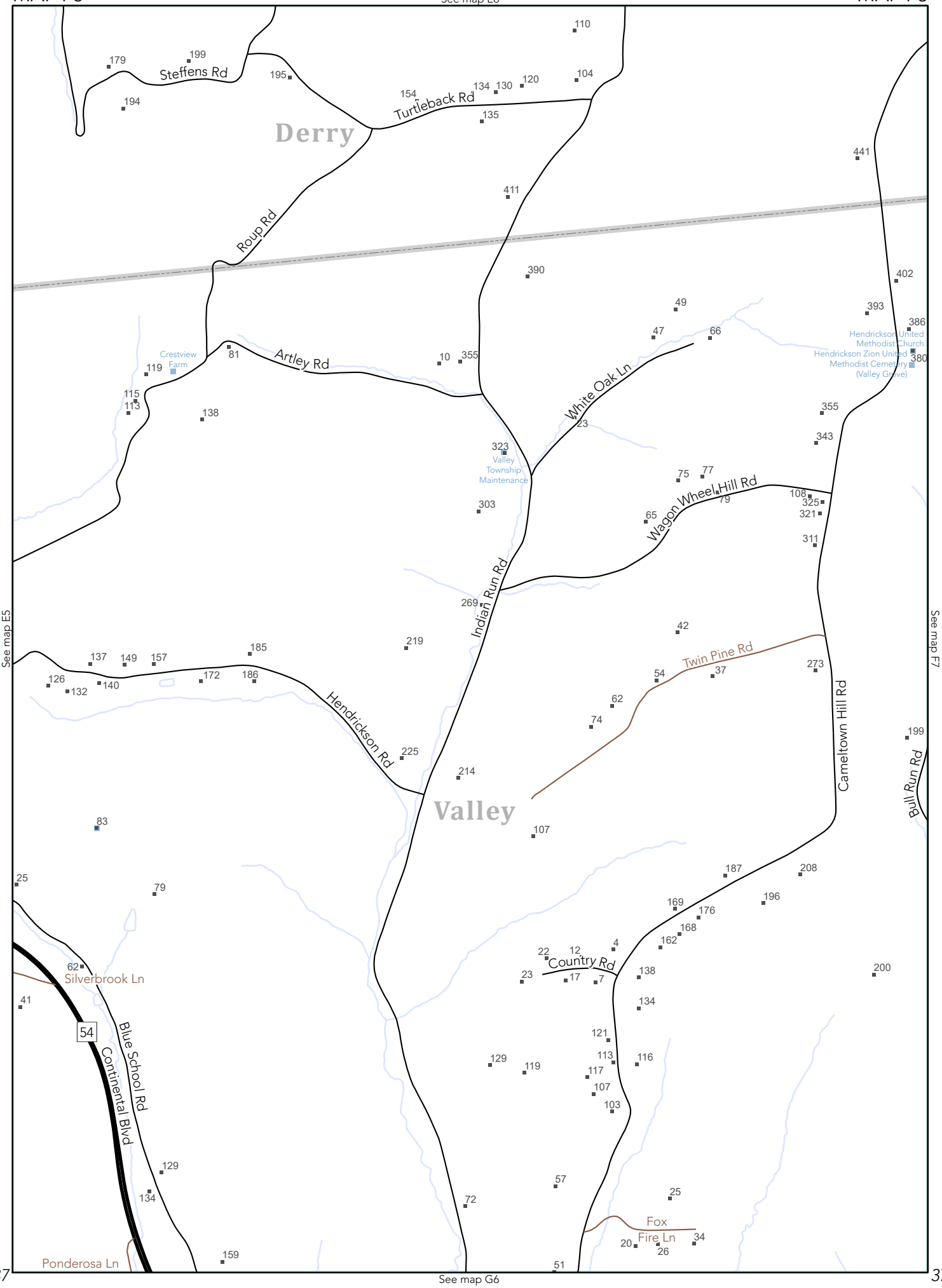

See map E5

See map F7

See map G6

37

MAP F7

See map E7

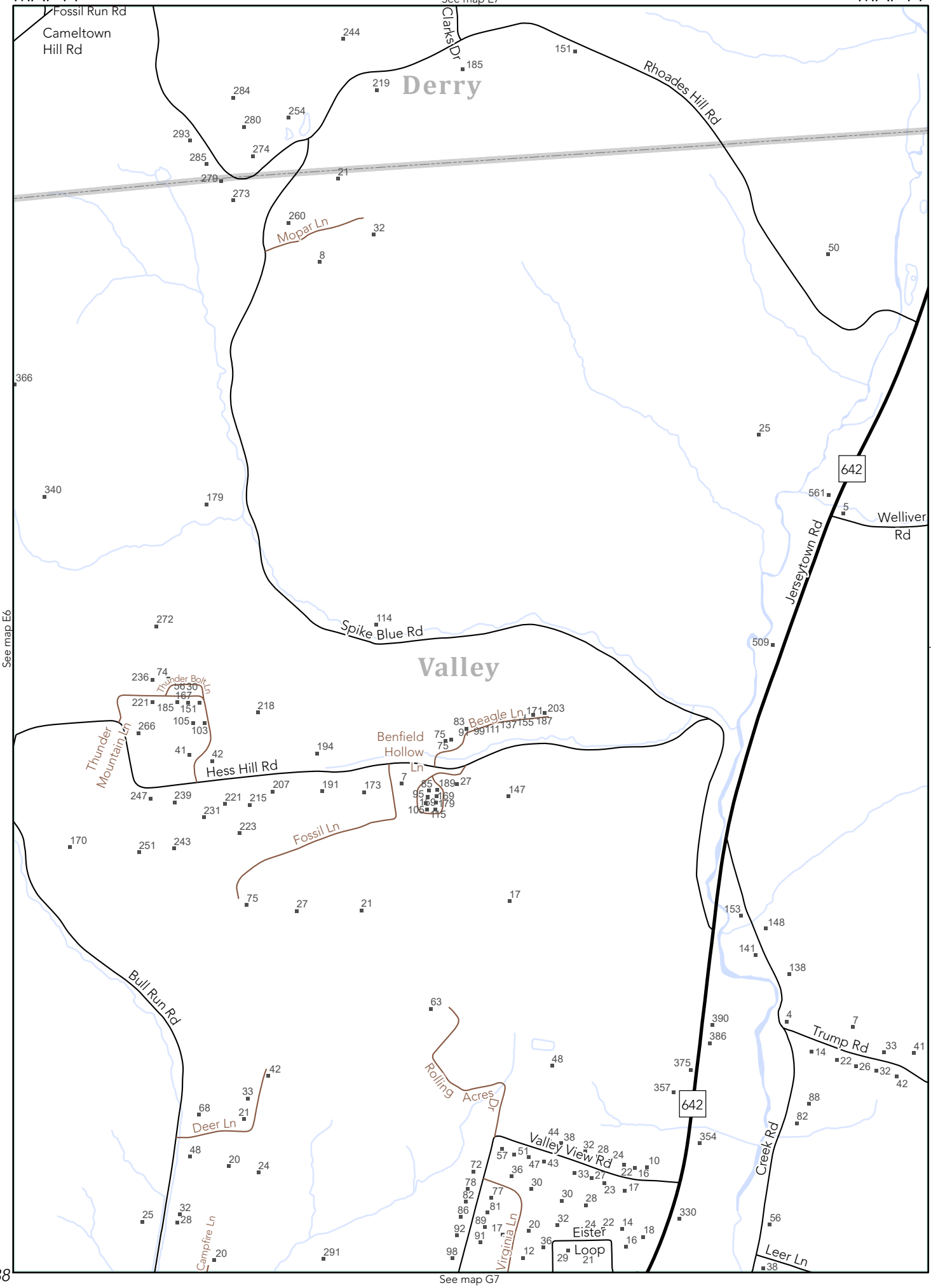

See map E6
See map F8
See map G7

38

See map E8

MAP F8

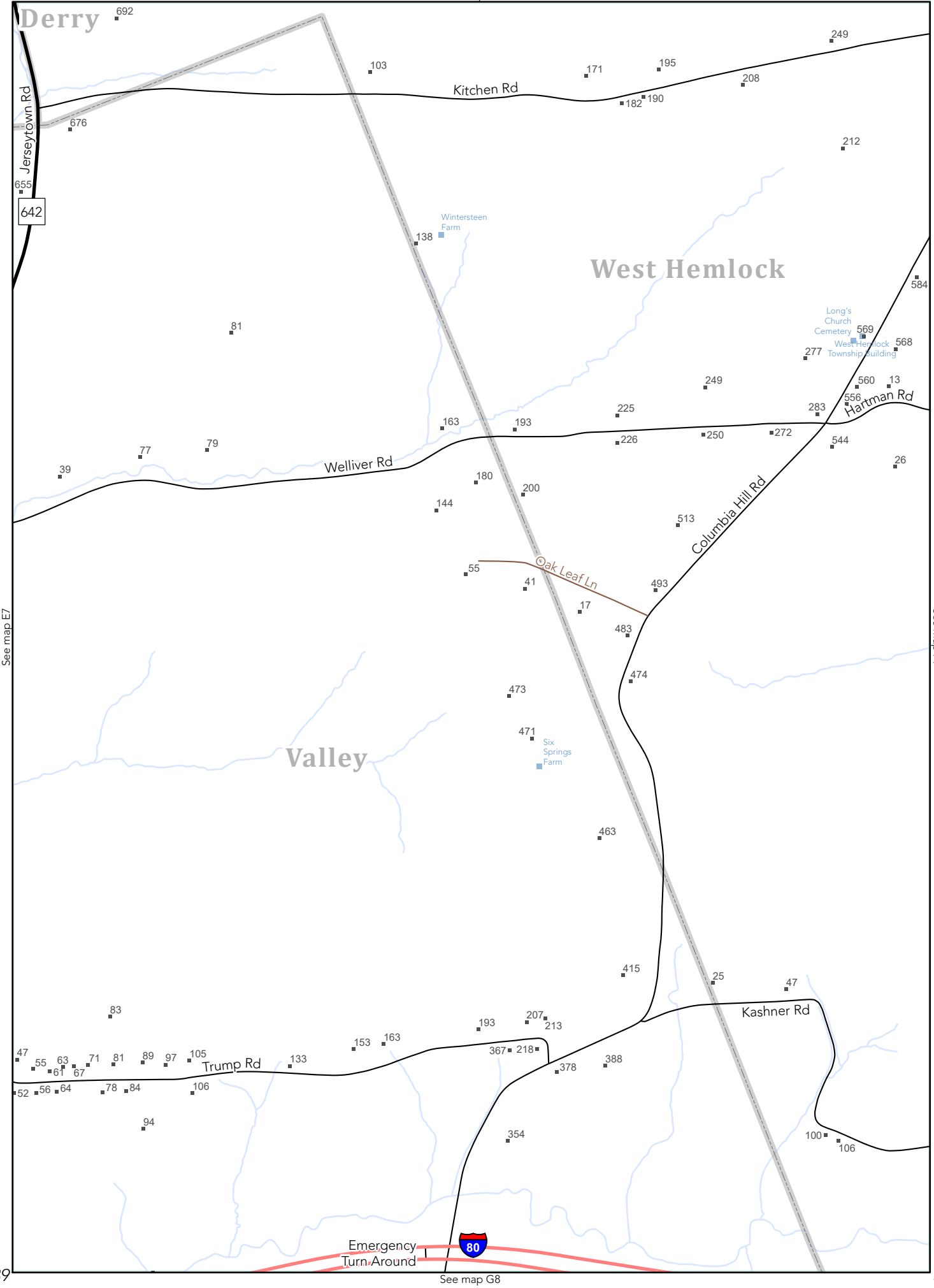

39

See map E9

MAP F9

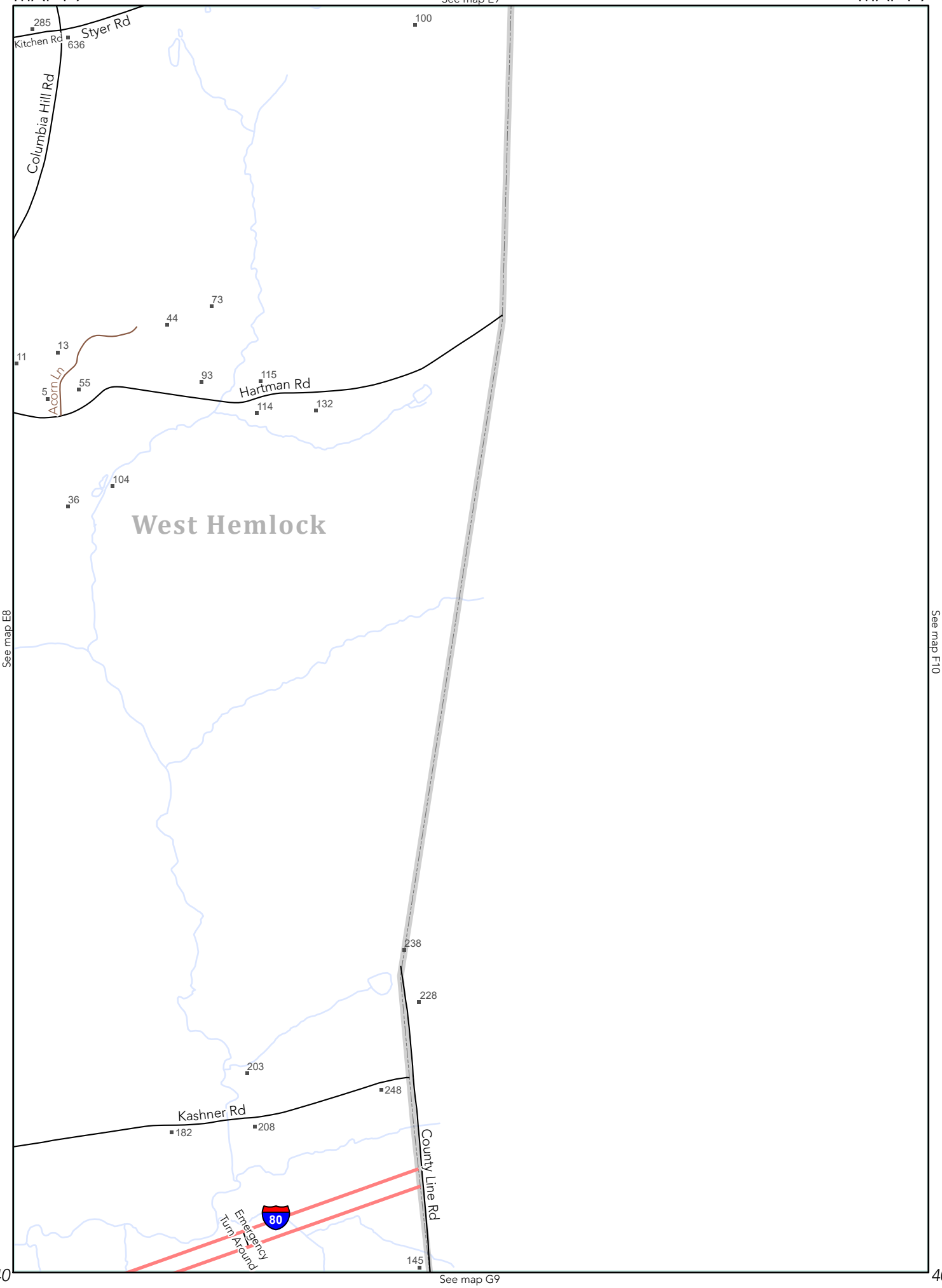

See map E8

See map F10

See map G9

40

See map F1

MAP G1

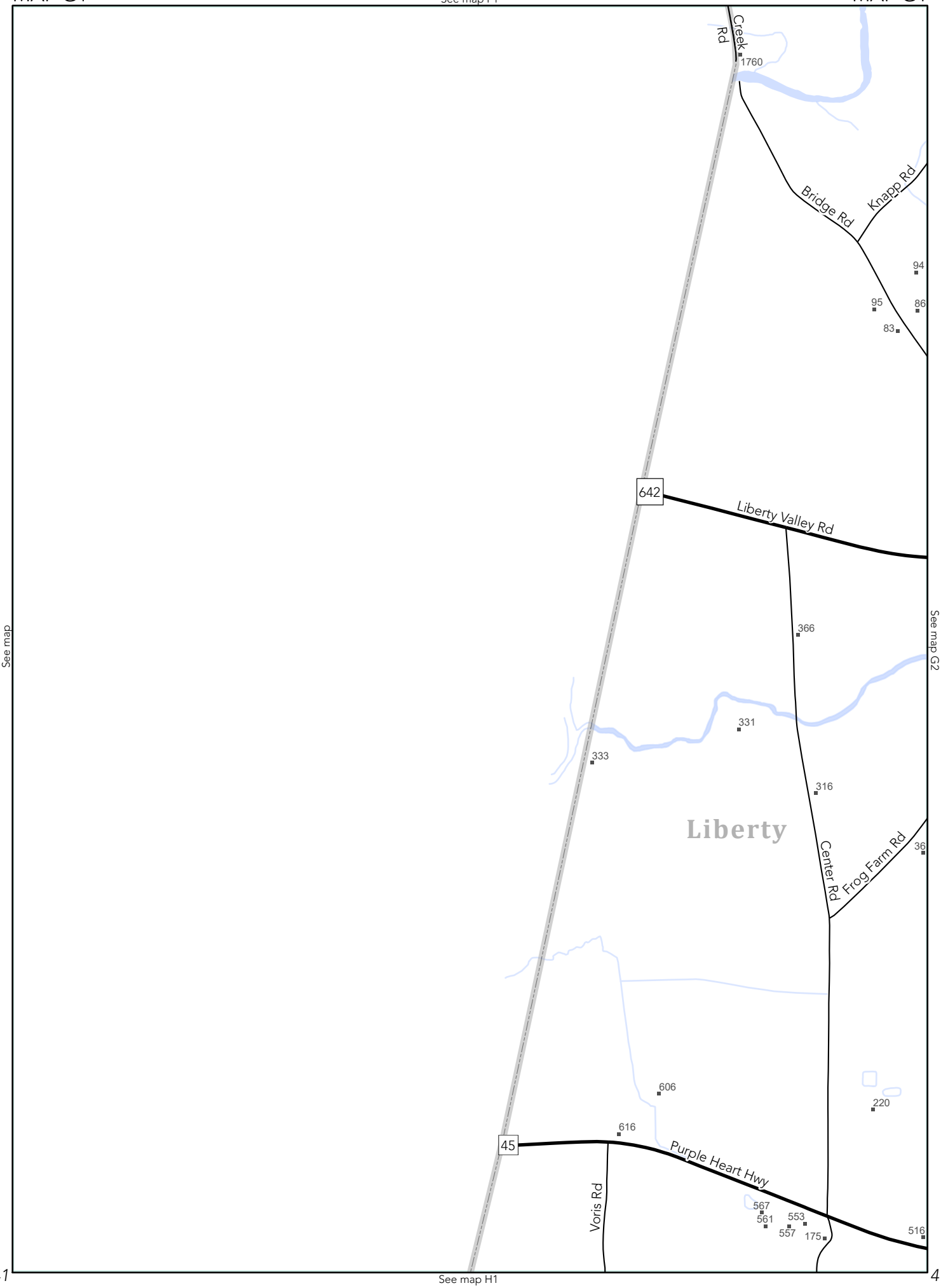

See map

See map G2

See map H1

41

See map F2
MAP G2

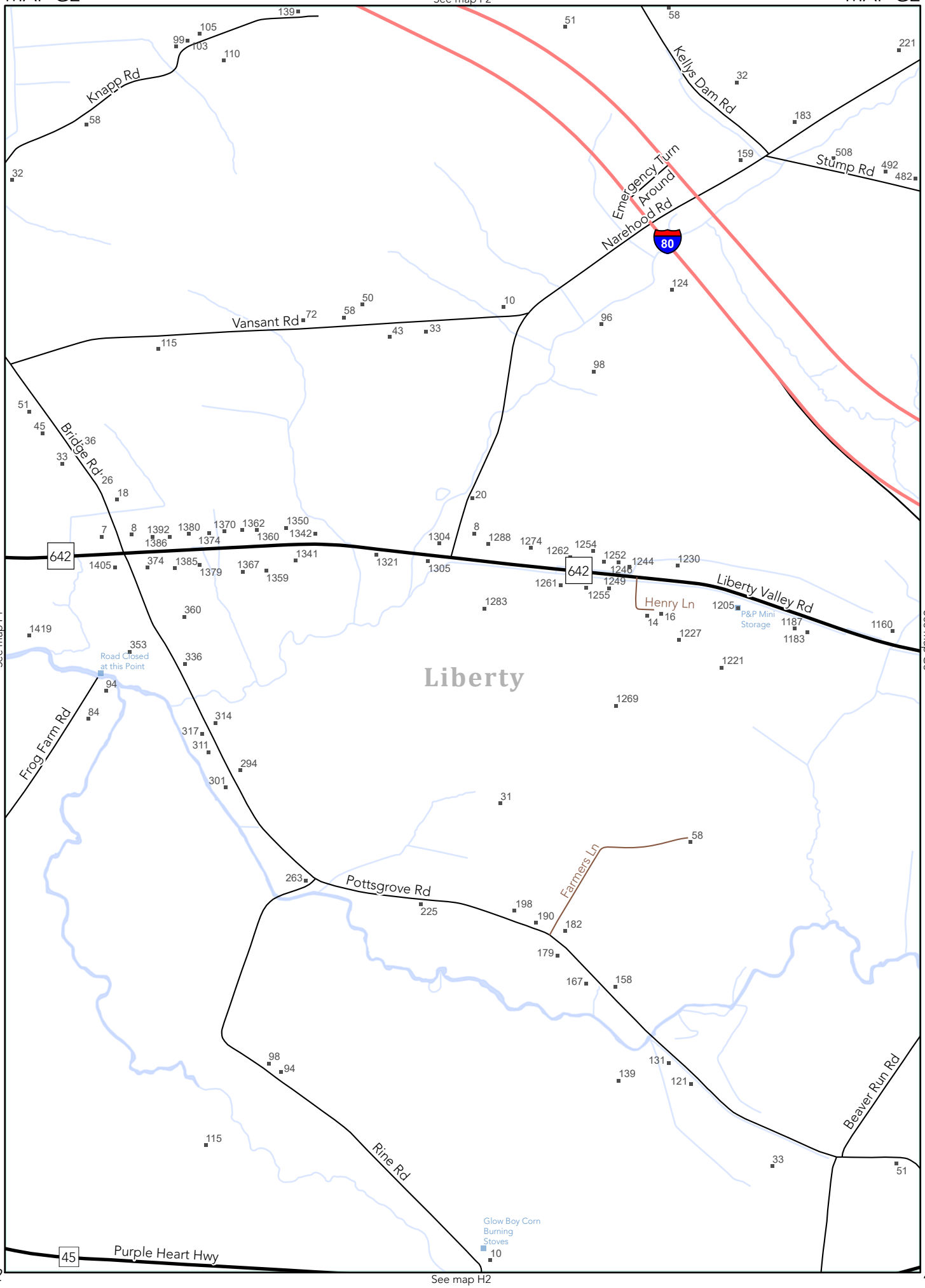

42

MAP G3
See map F3
See map F2
See map G4
See map H3

43

Narehood Rd
Rand H Alt
Jackson Rd
Starner Rd
Oakgrove Rd
Maust Ln
Emergency Turn Around
Stump Rd
Colby Ln
Liberty Valley Rd
Beaver Run Rd
Purple Heart Hwy
Pottsgrove Rd
Mooresburg Rd
Danville PA Rest Area
Danville PA Rest Area
Cory's Garage
Cassels Farm Greenhouse
George Farms
Liberty
80
642
45
642
45
237 247 266 28 20 13 8 103 95 214 75 82 72 58 60 56 106 116 121 79 402 3 355 143 470 445 432 430 424 410 165 173 380 376 377 373 363 356 354 348 187 212 214 218 222 242 228 238 232 246 235 244 243 251 302 283 271 214 234 205 28 25 19 14 231 222 1102 1137 1123 1077 153 172 20 912 909 900 894 877 879 117 200 204 218 242 122 324 239 33 347 372 361 386 398 445

MAP G4

See map F4

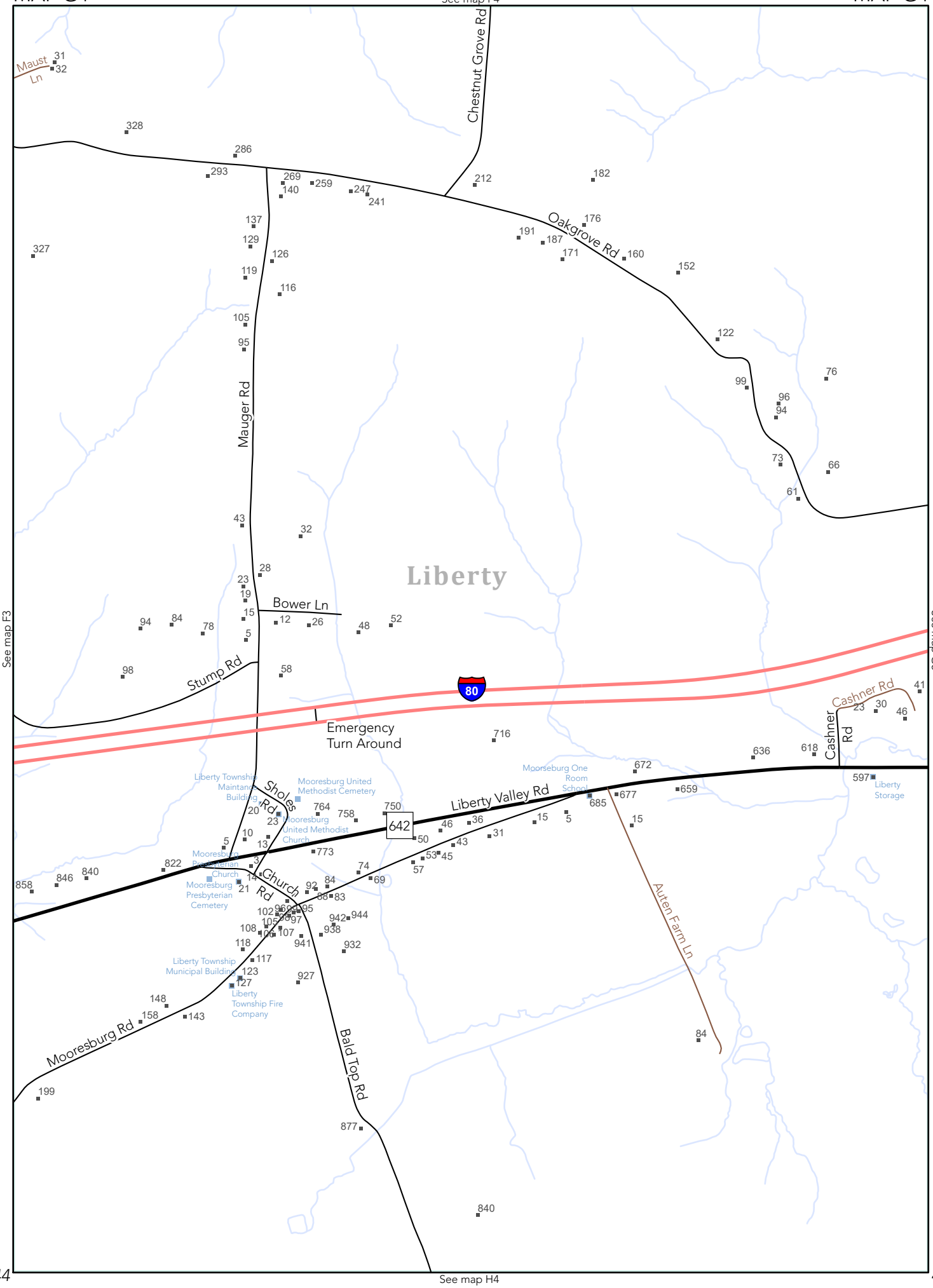

See map F3

See map G5

See map H4

44

See map F5

MAP G5

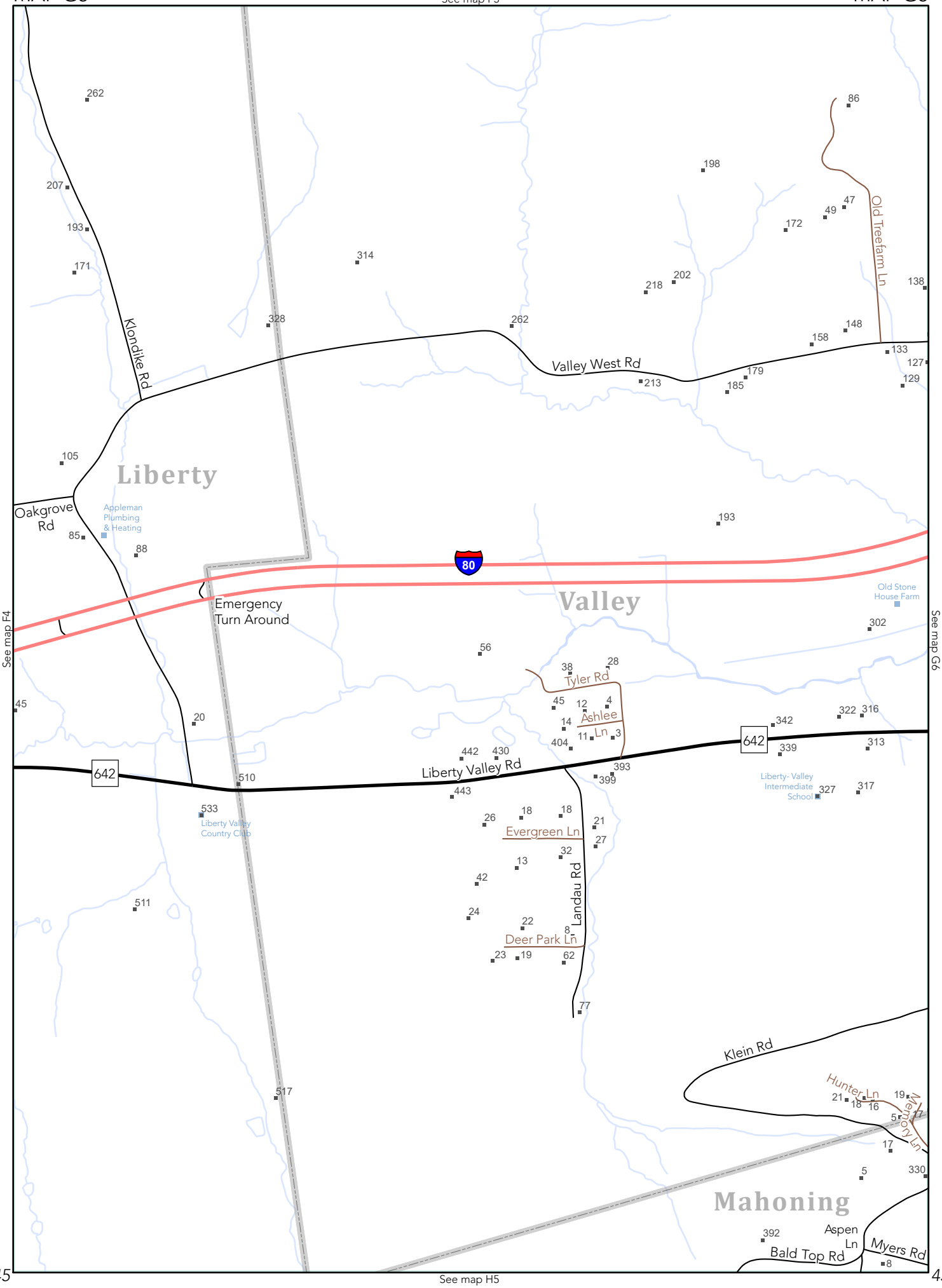

See map F4

See map G6

See map H5

45

MAP G6

See map F6

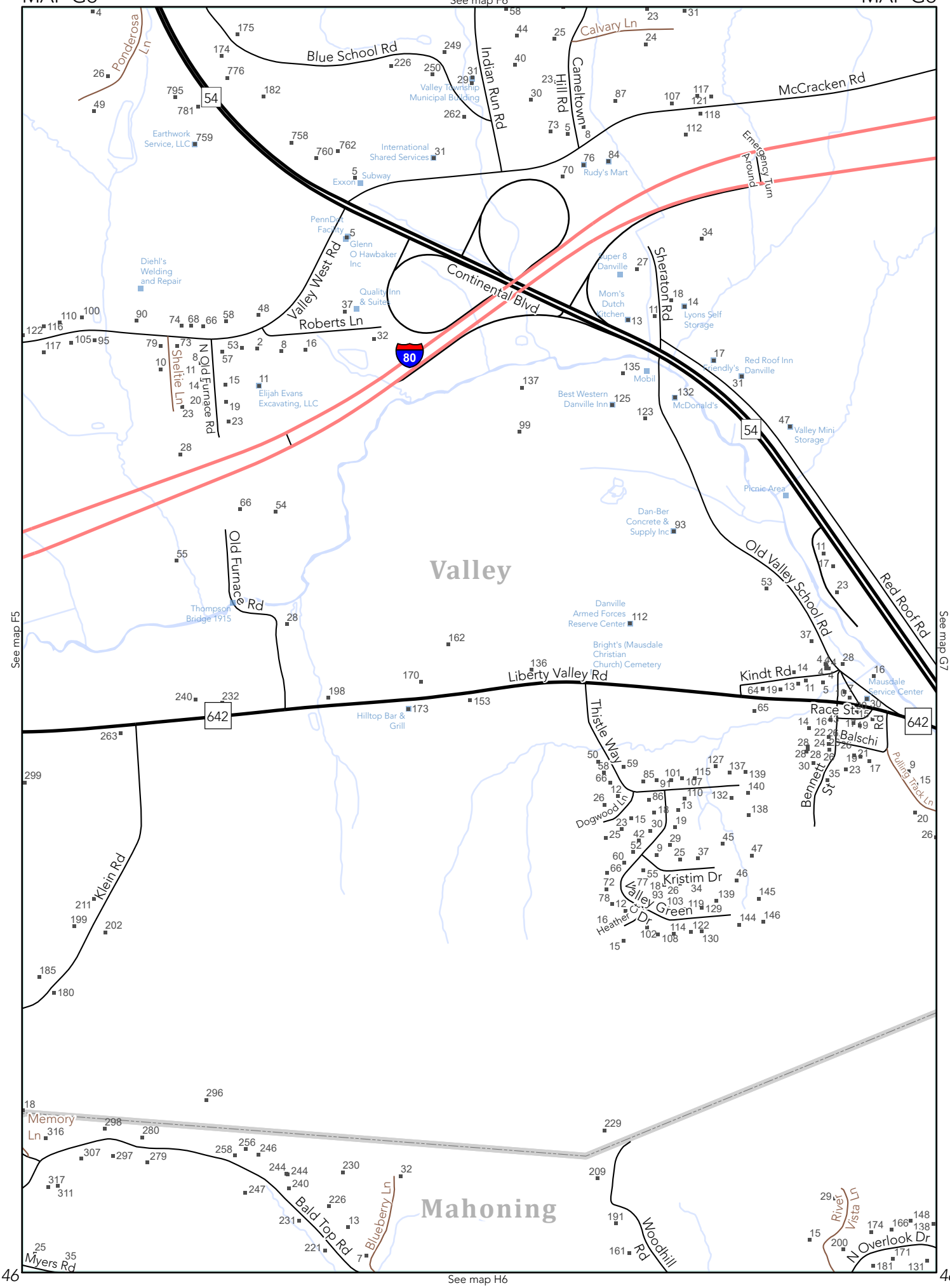

See map F5
See map G7
See map H6

46

MAP G7

See map F7

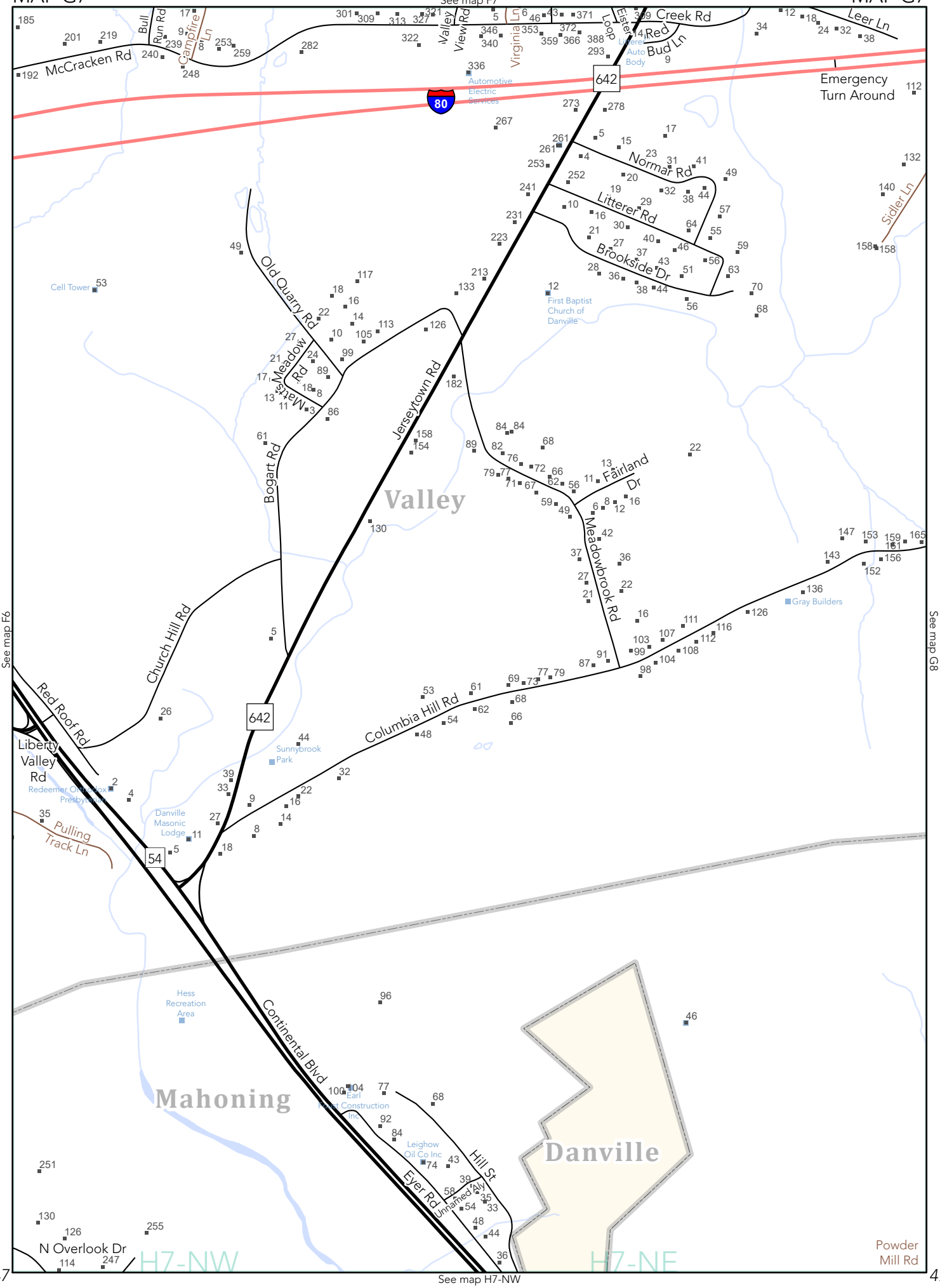

See map F6
See map G8
See map H7-NW
H7-NW
H7-NE

47

MAP G8

See map F8

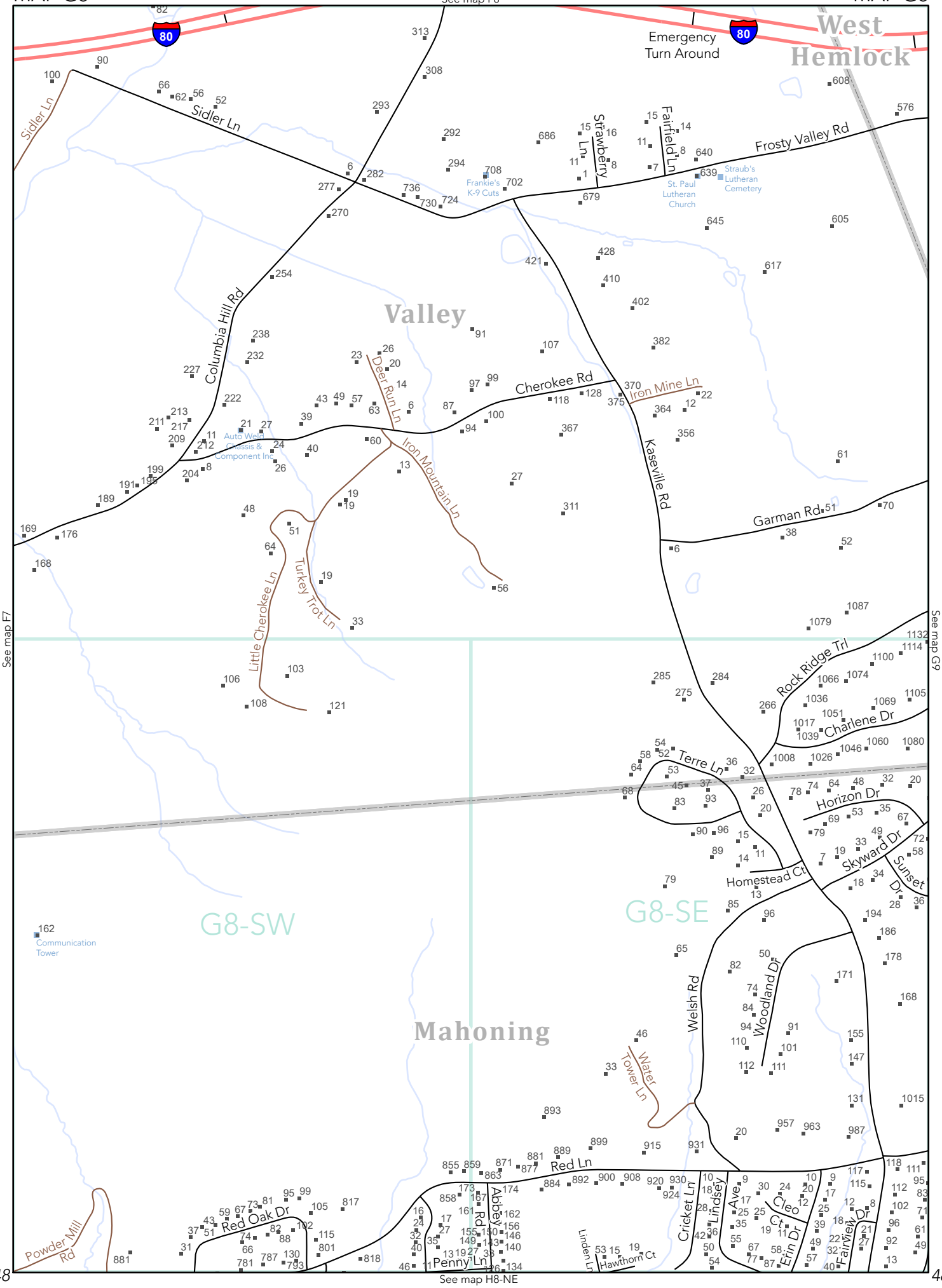

See map F7

See map G9

See map H8-NE

48

See map G8

MAP G8-SW

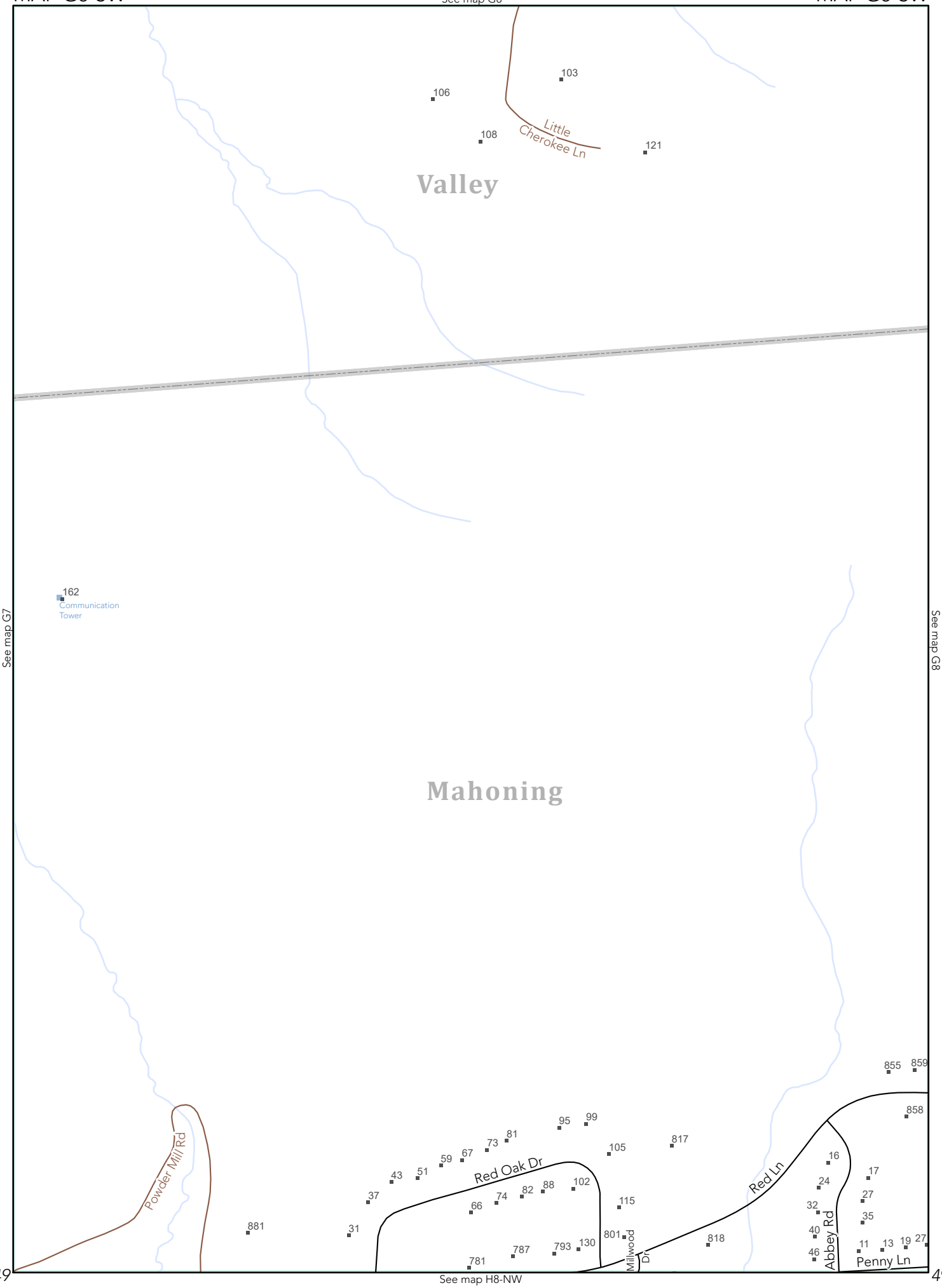

See map G7

See map G8

See map H8-NW

49

See map G8

MAP G8-SE

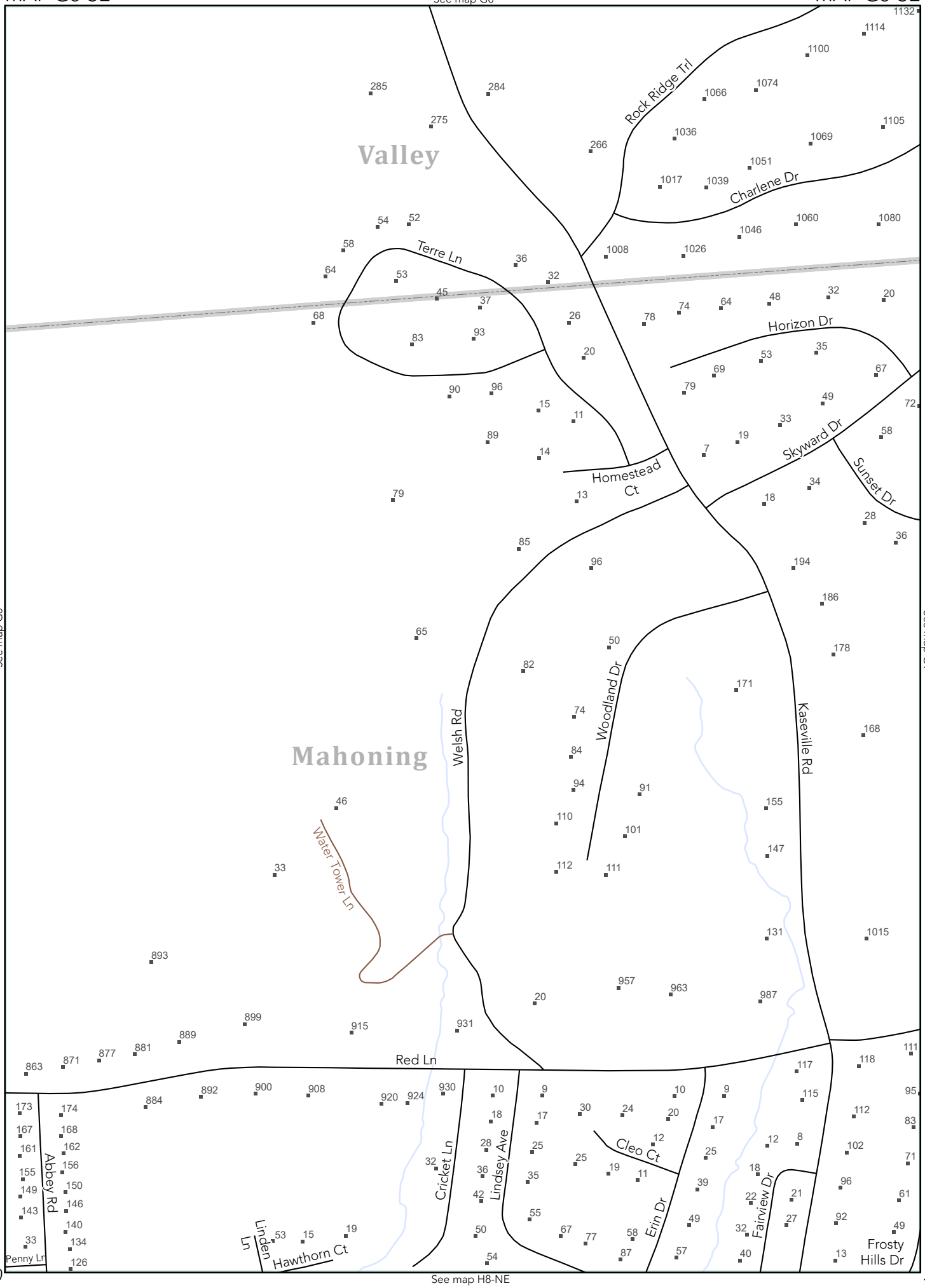

See map G8

See map G9

See map H8-NE

50

See map F10

MAP G10

See map F9

See map G11

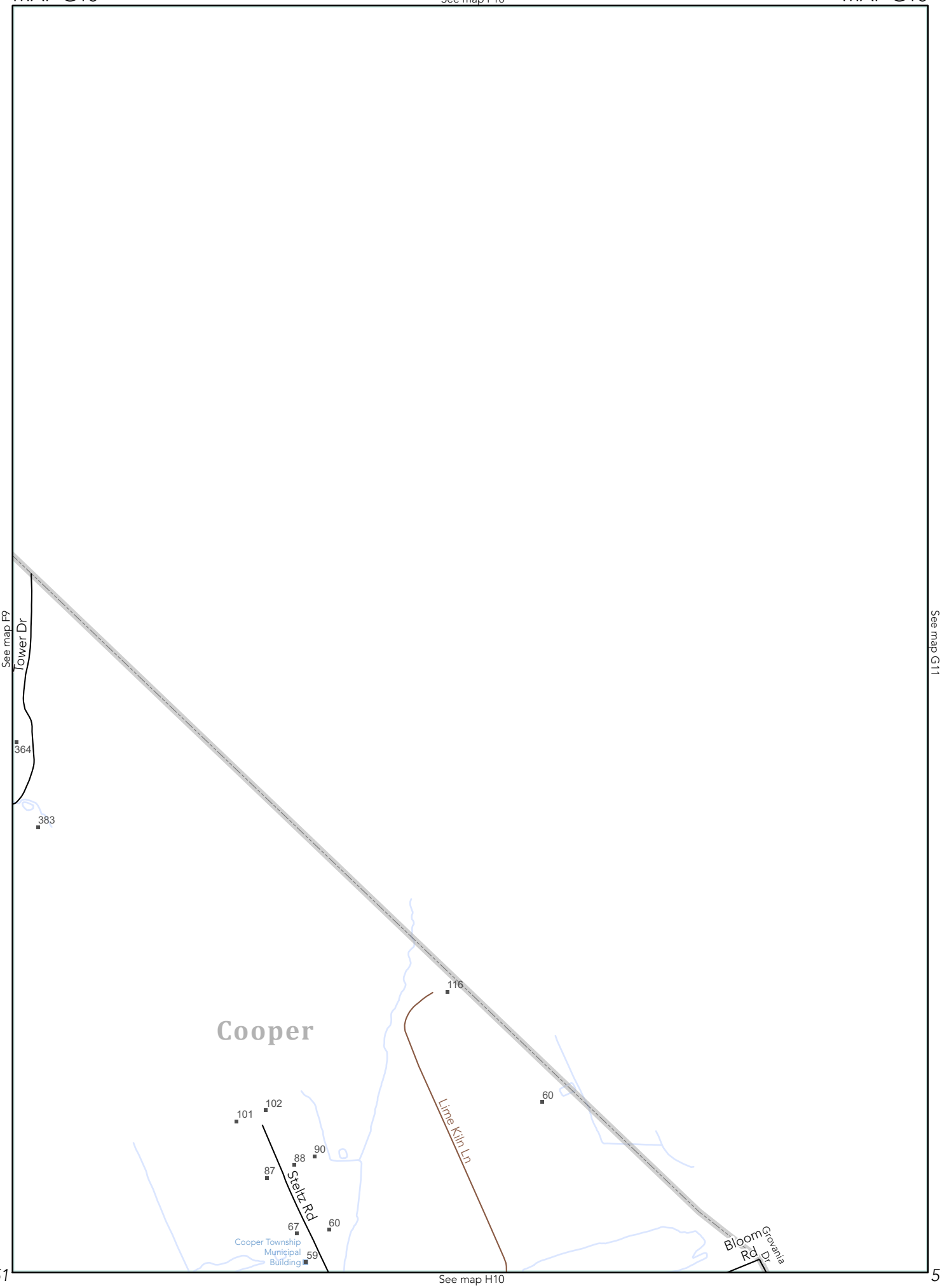

See map H10

51

See map F9

MAP G9

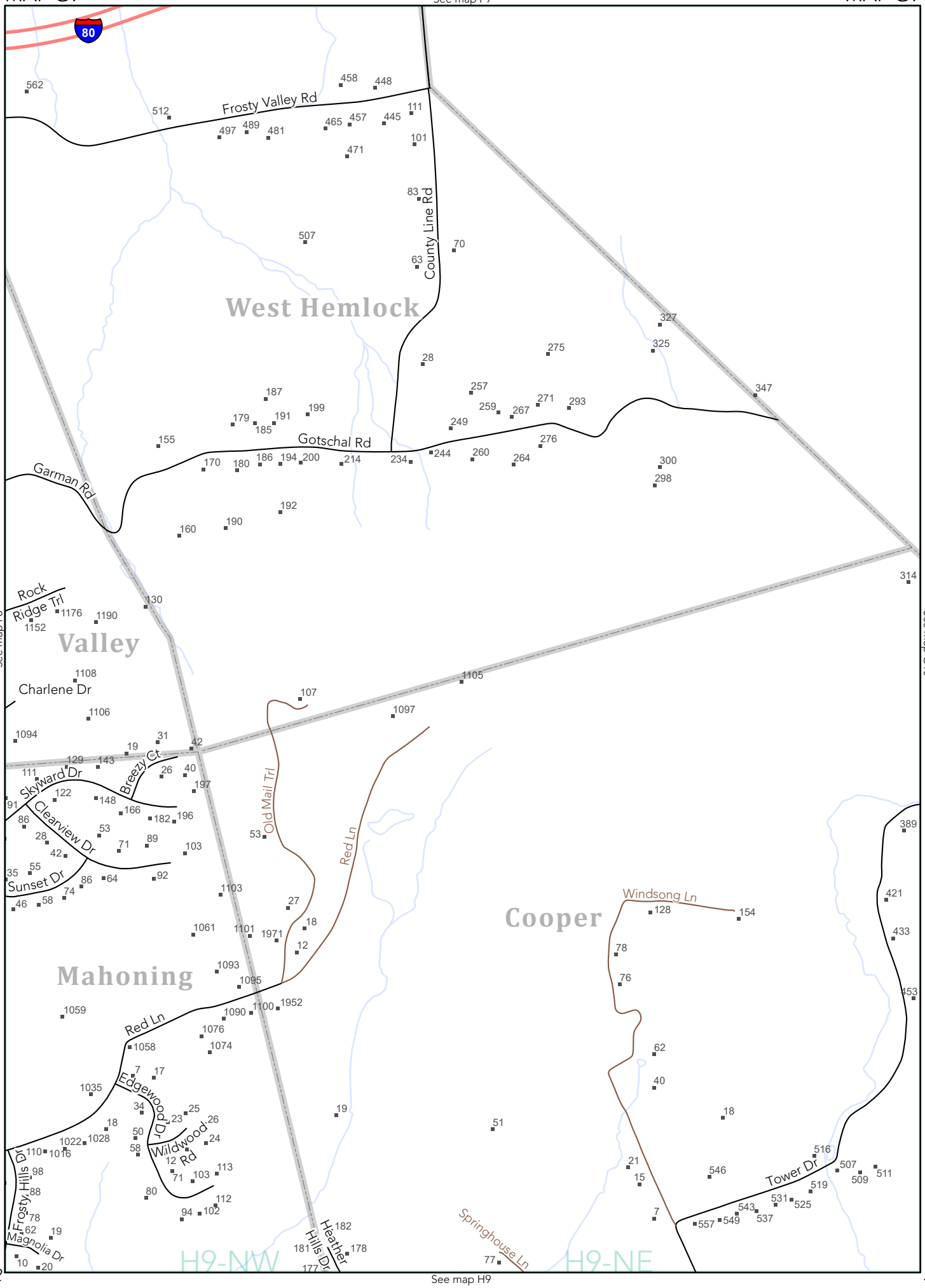

See map F8

See map G10

See map H9

52

See map G1

MAP H1

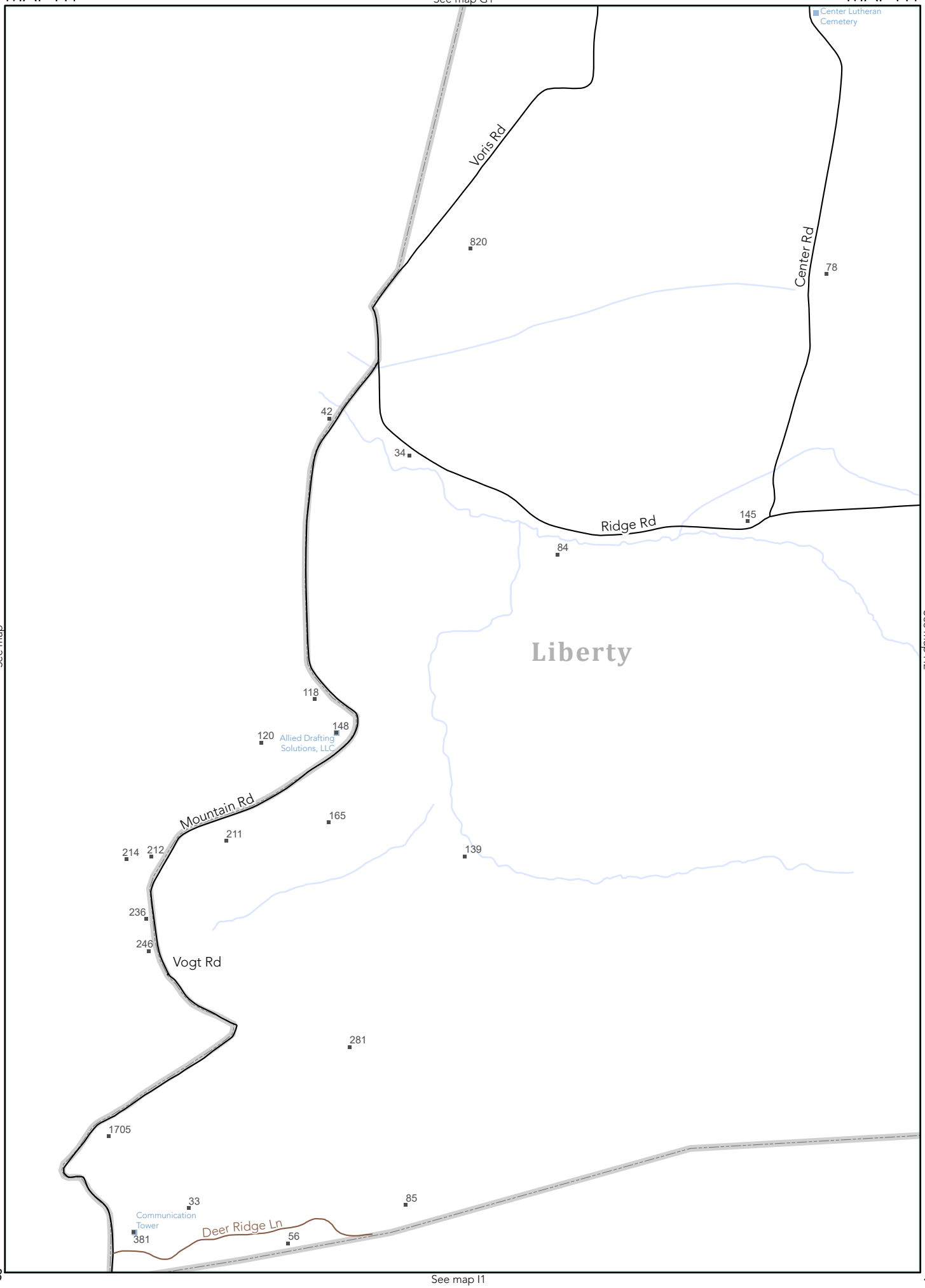

See map

See map H2

See map I1

53

MAP H2

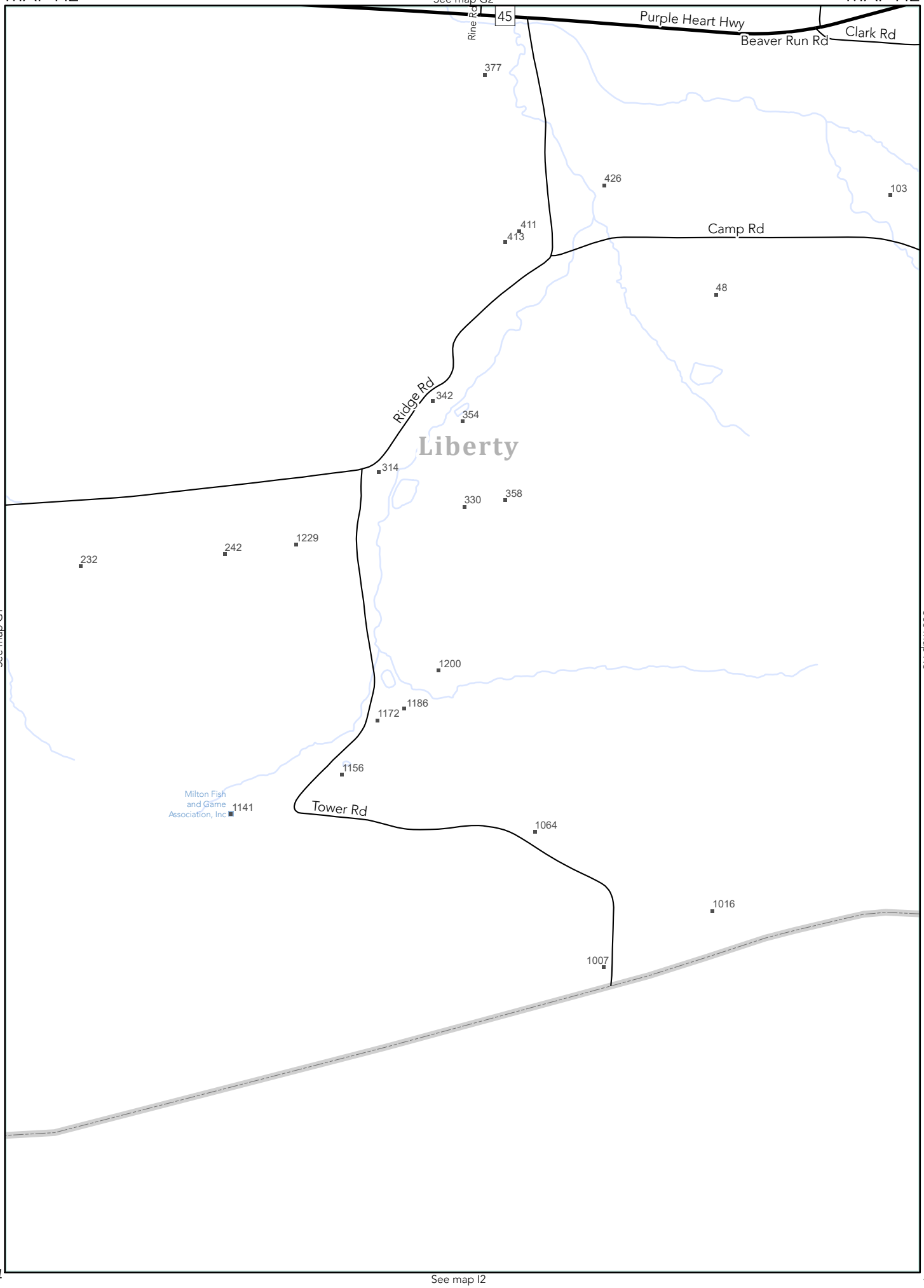

See map I2
54

See map G3

MAP H3

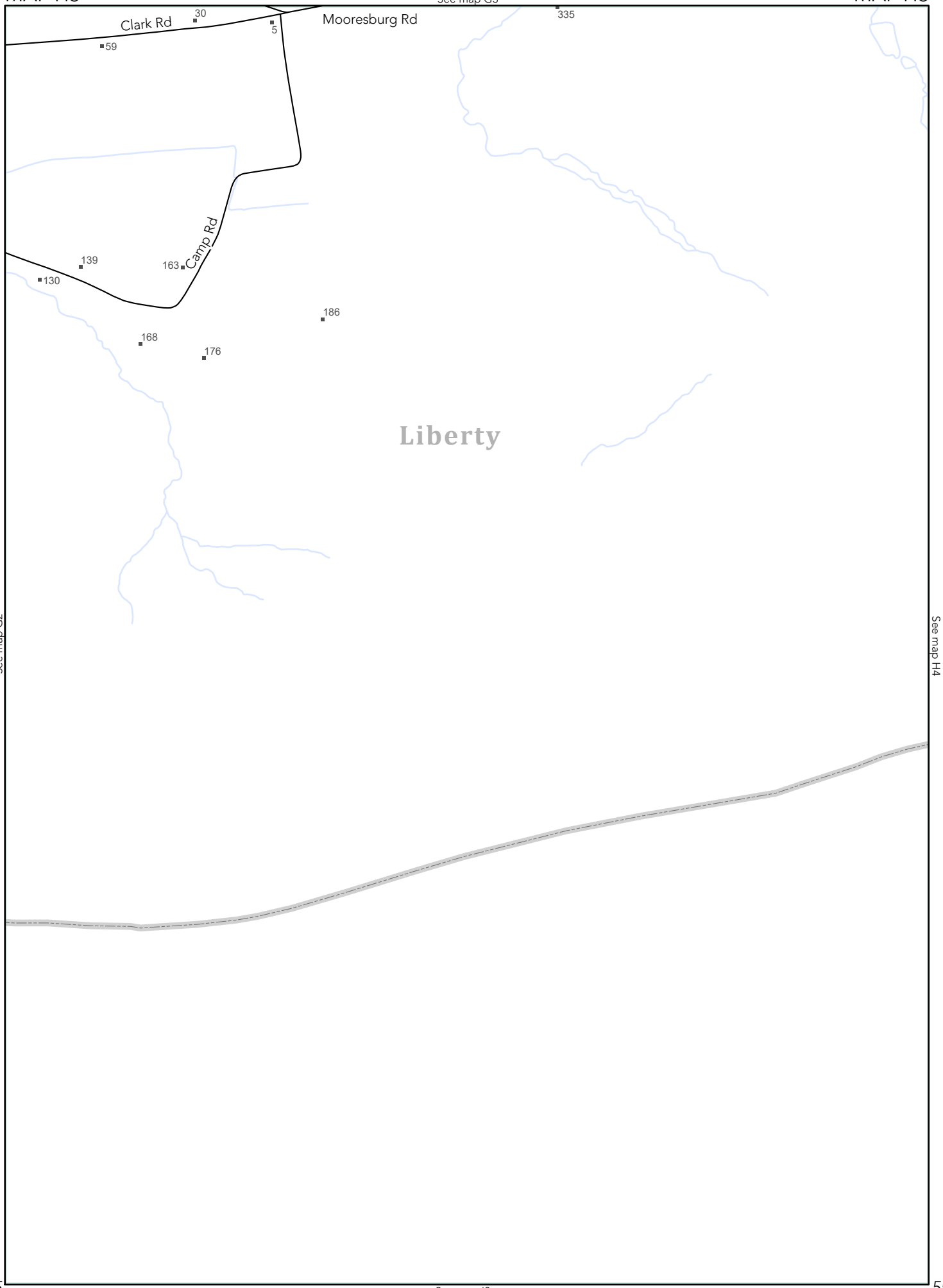

See map G2

See map H4

See map I3

55

See map G4

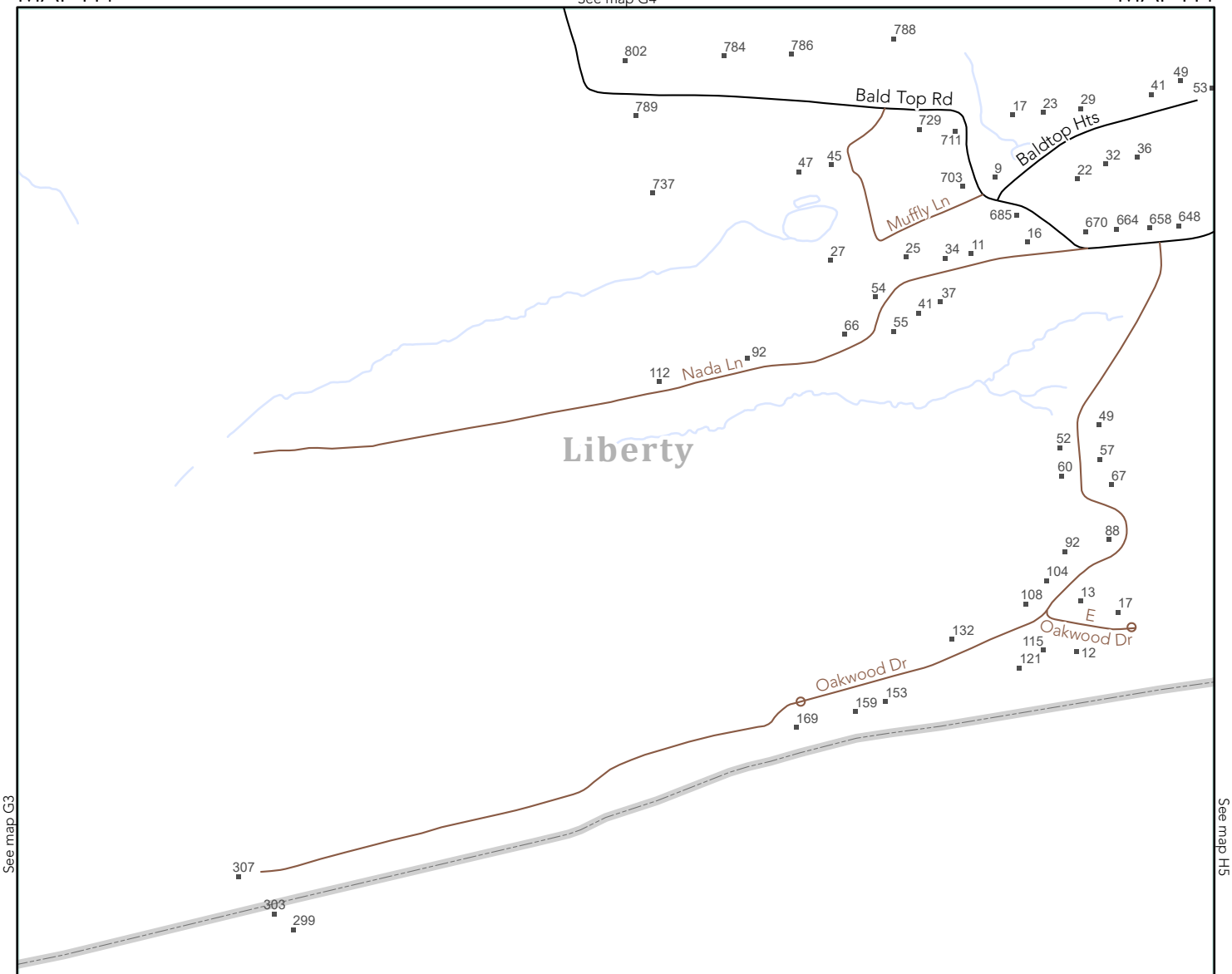

See map G3

See map H5

See map I4

MAP H5

See map G5

Valley

442

7

467

Bald Top Rd

501

495

26

Aspen Ln

630

Mahoning

State Game Lands #115

Liberty

See map G4

See map H6

86

Riverside

54

48

42

32

26

81

Sudol Rd

83

85

2512

Northumberland

See map I5

57

MAP H6

See map G6

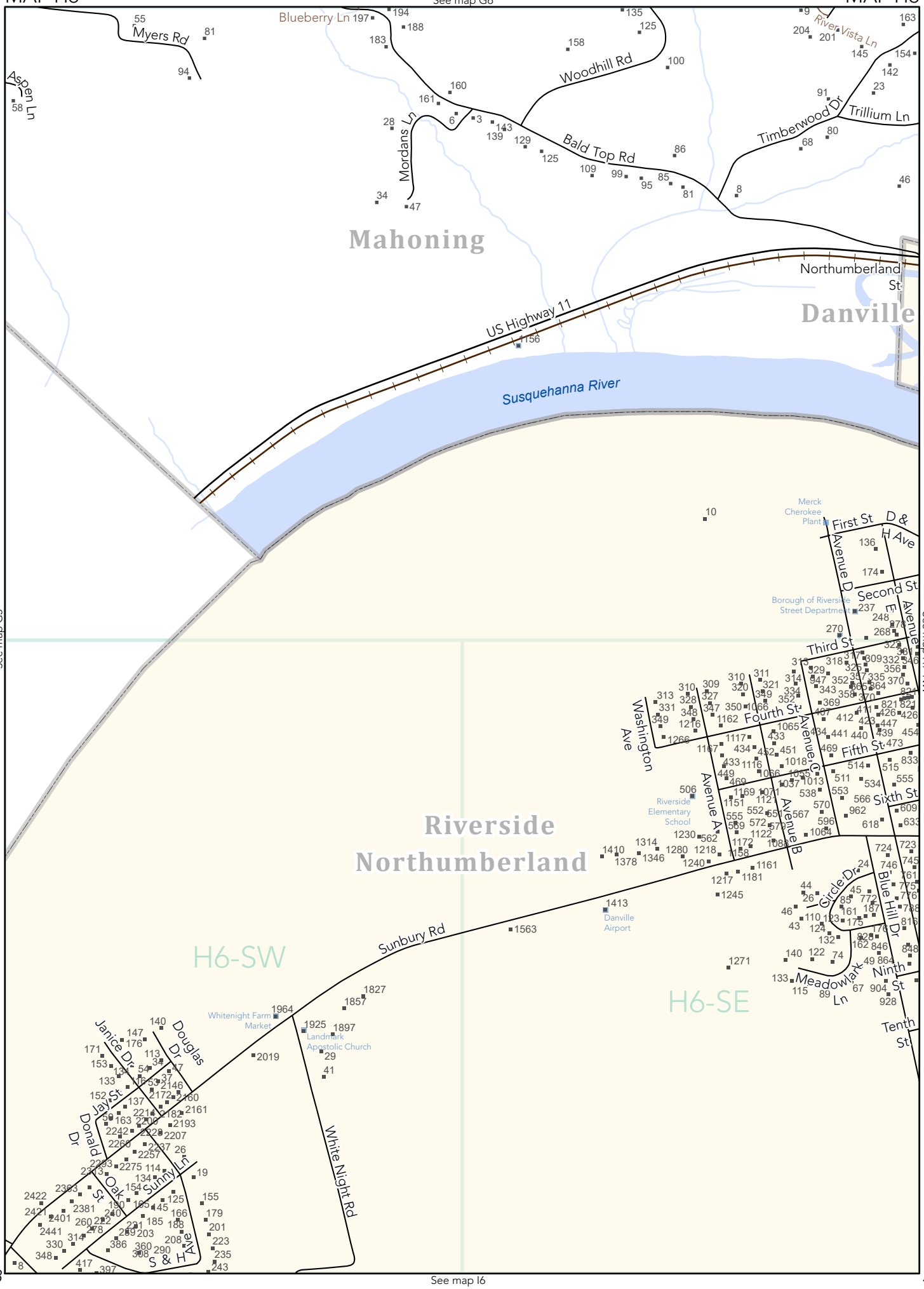

See map G5
See map H7-NW
See map I6

58

See map H6

MAP H6-SW

See map H5

See map H6

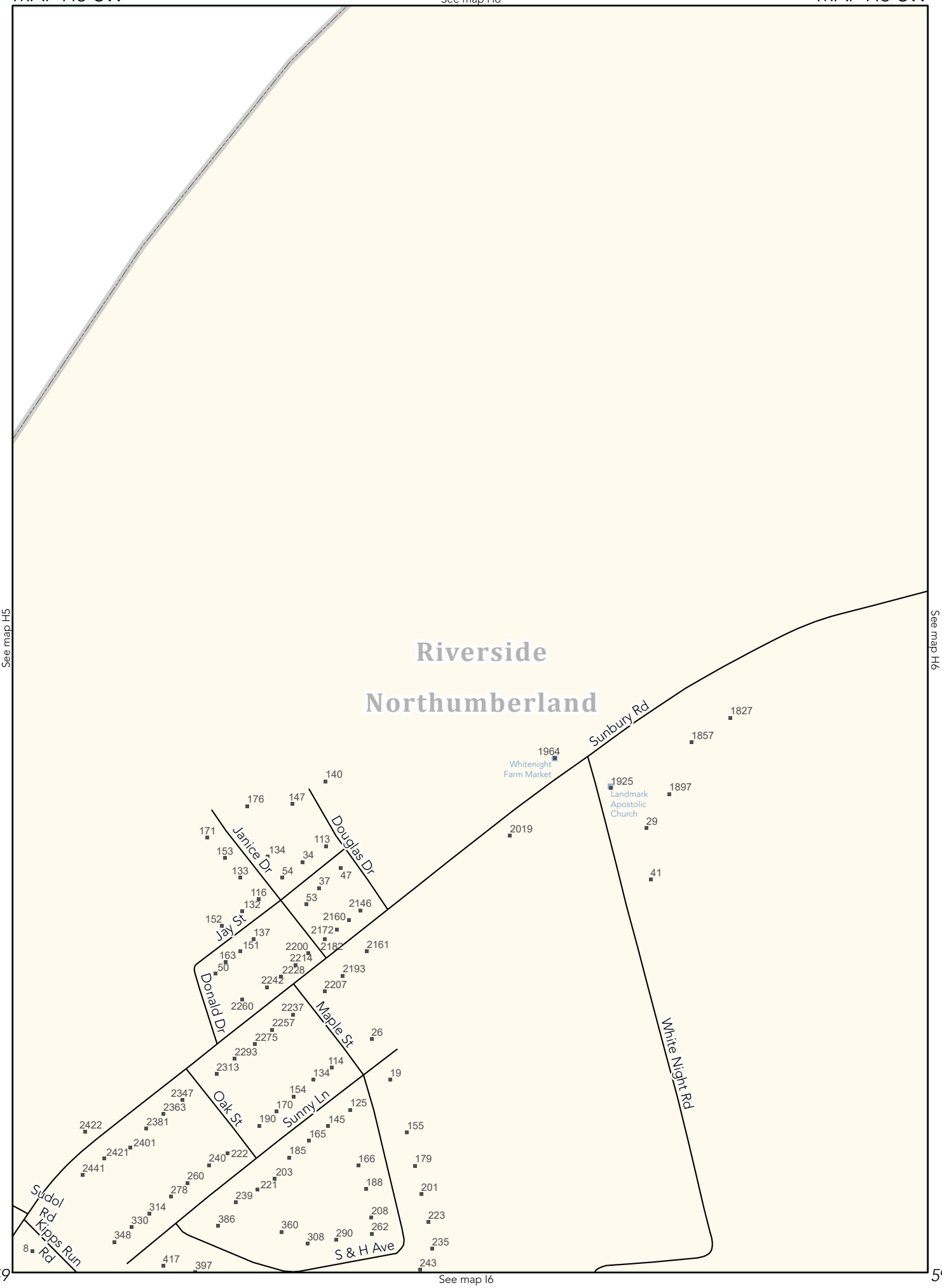

See map I6

59

See map H6

MAP H6-SE

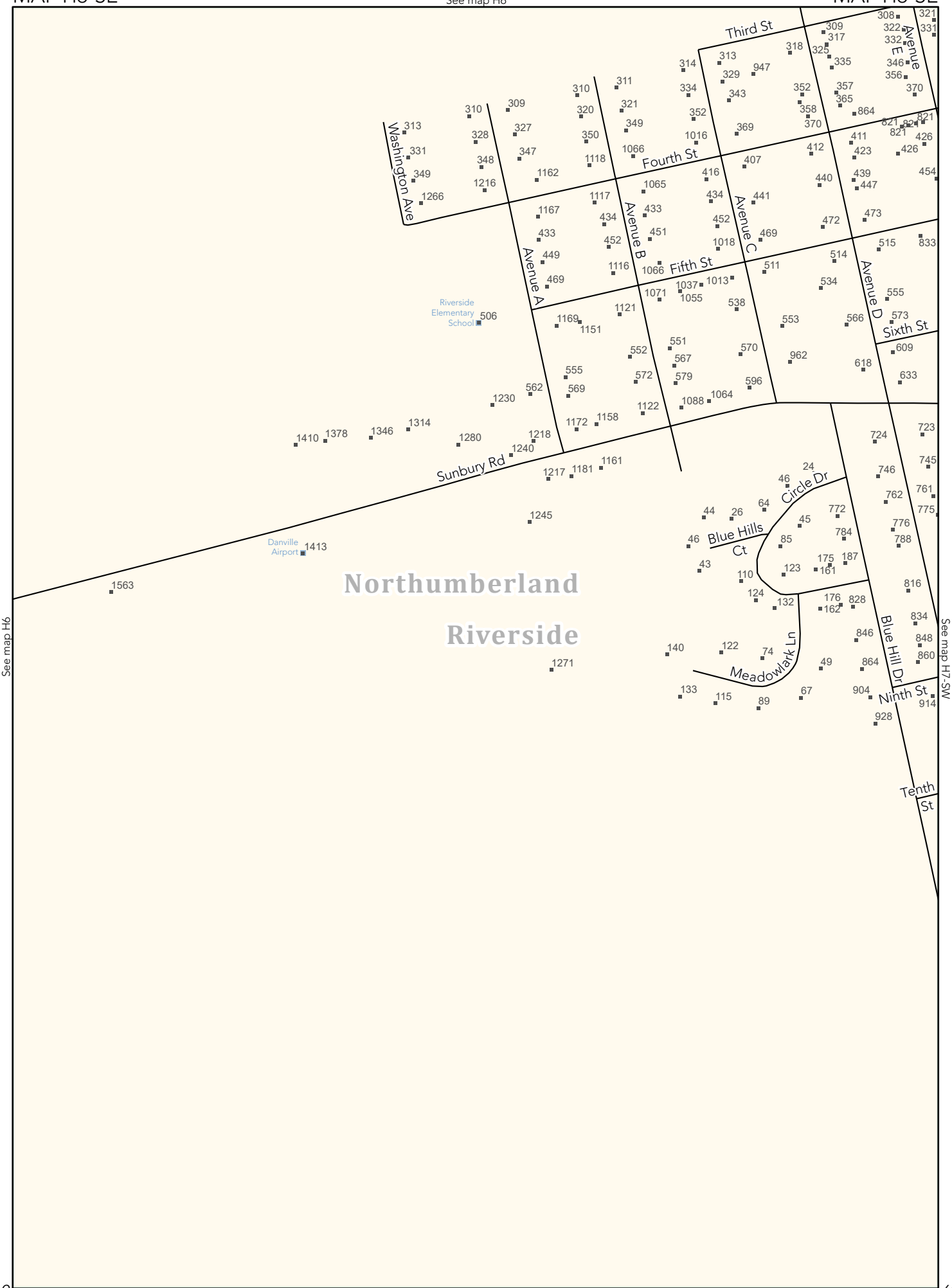

60

MAP H7-NW

See map G7

See map G6
See map H7-NE
See map H7-SW

61

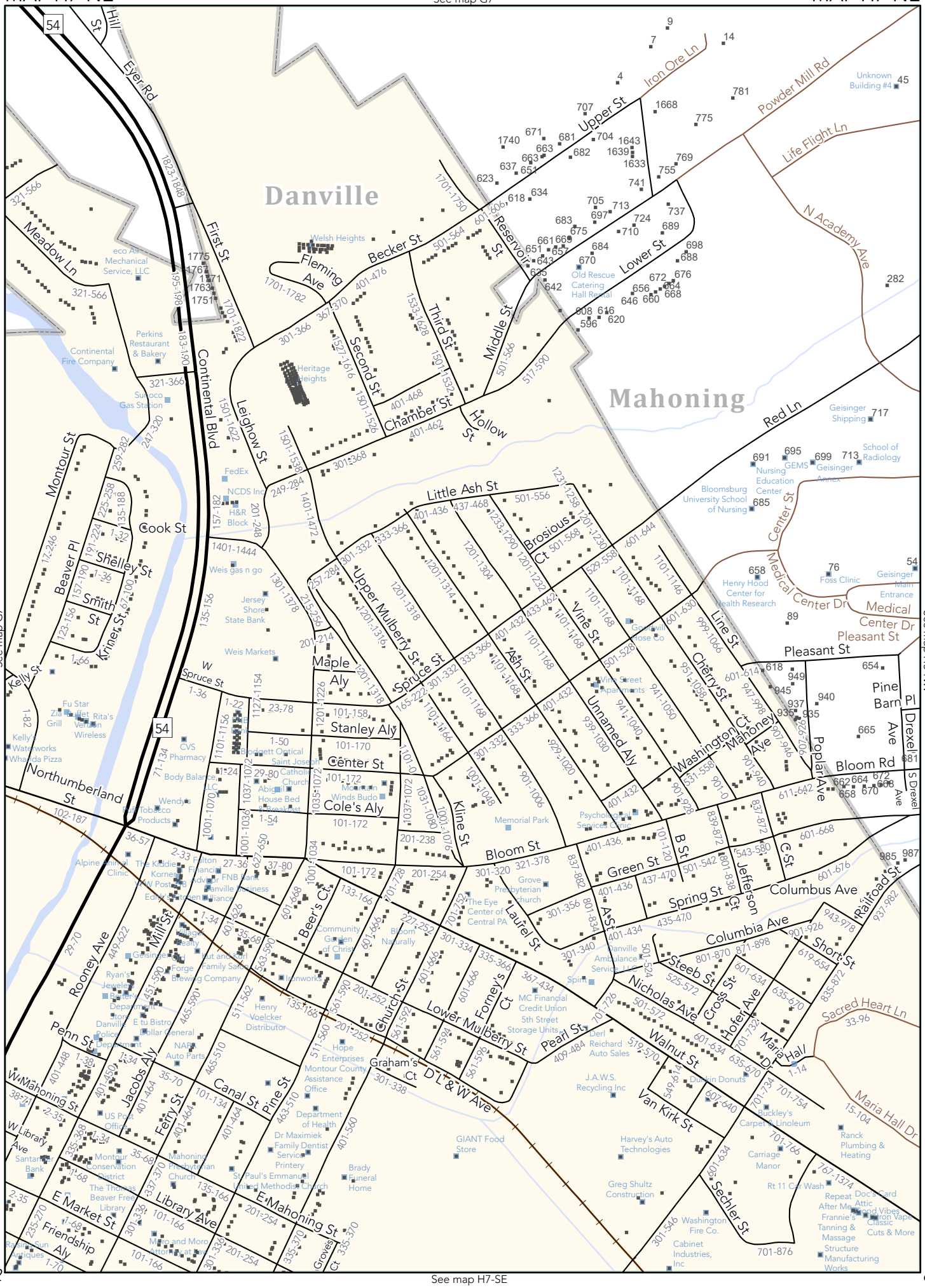

See map G7
See map H8-NW
See map H7-SE

See map H7-NW
MAP H7-SW

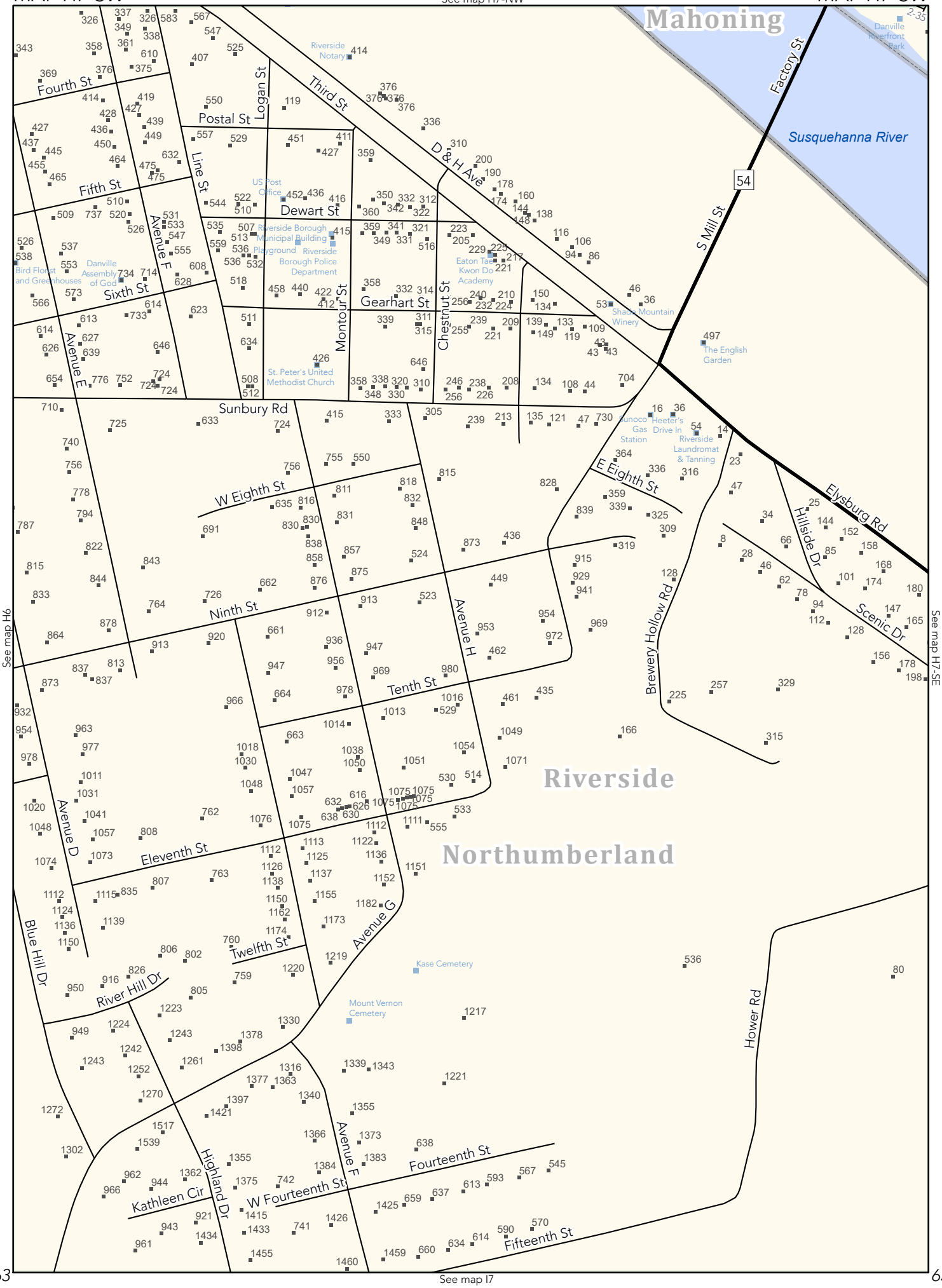

63

MAP H7-SE
See map H7-NE
See map H7-NW
See map H8-SW
See map I7

64

Mahoning
Danville
Riverside
Northumberland
Rush
Susquehanna River
Library Ave
E Front St
Ferry St
Water St
Pine St
Church St
Friendship Aly
Cedar St
Grand St
James Ct
Iron St
Jacobs Landing Way
Railroad St
Cooks Ct
E Market St
Nassau St
Peters Ct
Unnamed Aly
School Aly
Honeymoon St
Koohers Ct
Cooper St
Mowry St
Foust St
Foleys Ct
Wall St
Industrial Ct
Park Ave
Fisher Ct
Scenic Dr
Hower Rd
Elysburg Rd
Hemlock Ln
54
Friendship Fire Co
Christ Episcopal Church
Trinity Lutheran Church
Montour County Jail
Groves Ct
ISS Solutions
Metso Minerals Industries Inc
Anytime Fitness
American Red Cross
Iron Town CMU
Commerce Center
Clark and Shultz Accounting
American HomePatient
Phoenix Rehabilitation and Health Services
Nationwide Insurance
Danville Laundromat
Domino's Pizza
Grooming Pet Salon
Park
Citgo
Citgo Fuel- On
S K Auto Appearance and Car Wash
God's Missionary Church
Lutz Preschool
Creative Attitudes Hair and Nail Salon
T.J. Shooters Bar
Gus Kooher Memorial Park

MAP H8-NW

See map G8

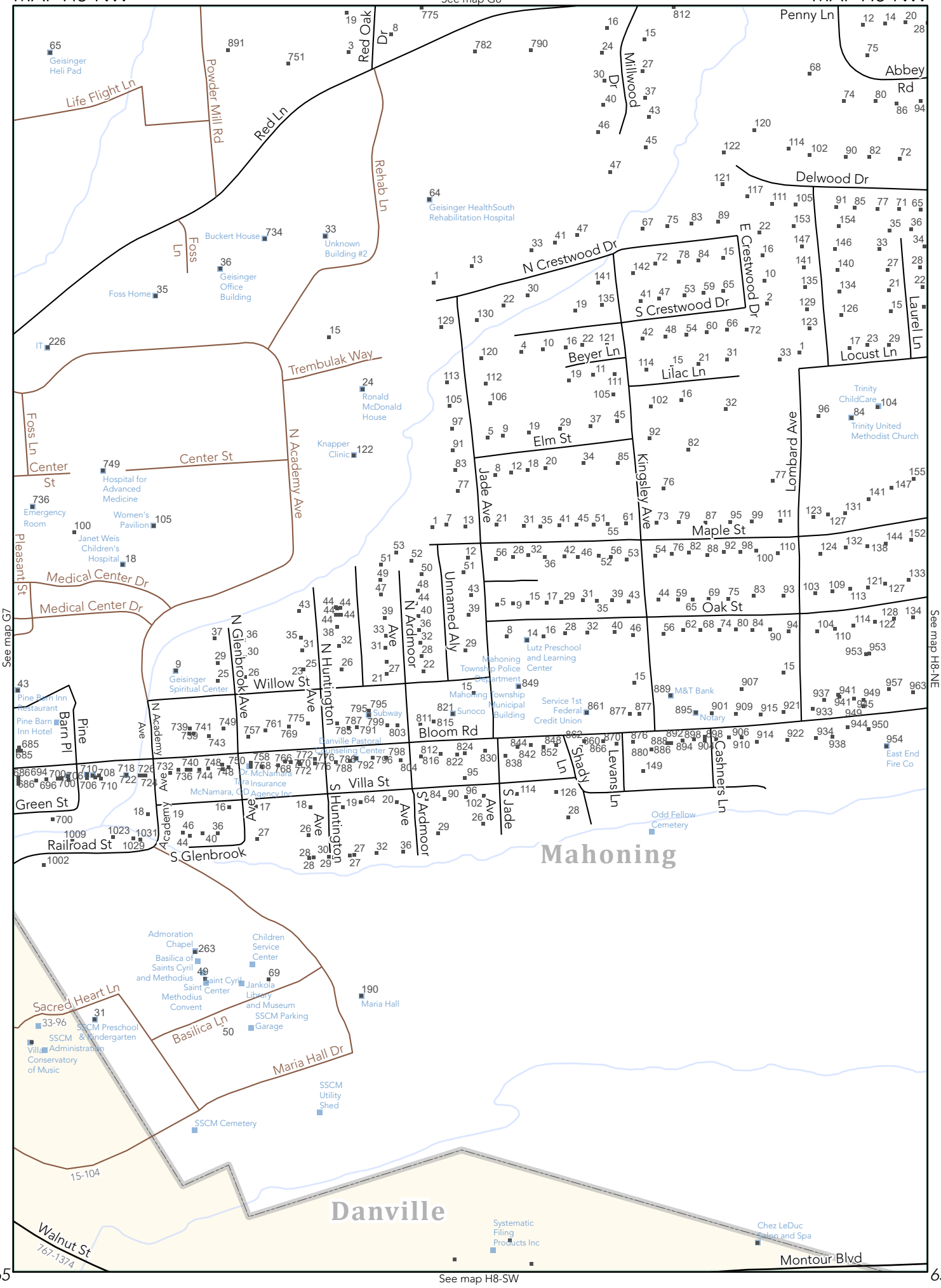

See map G7
See map H8-NE
See map H8-SW

65

MAP H8-NE

See map G8

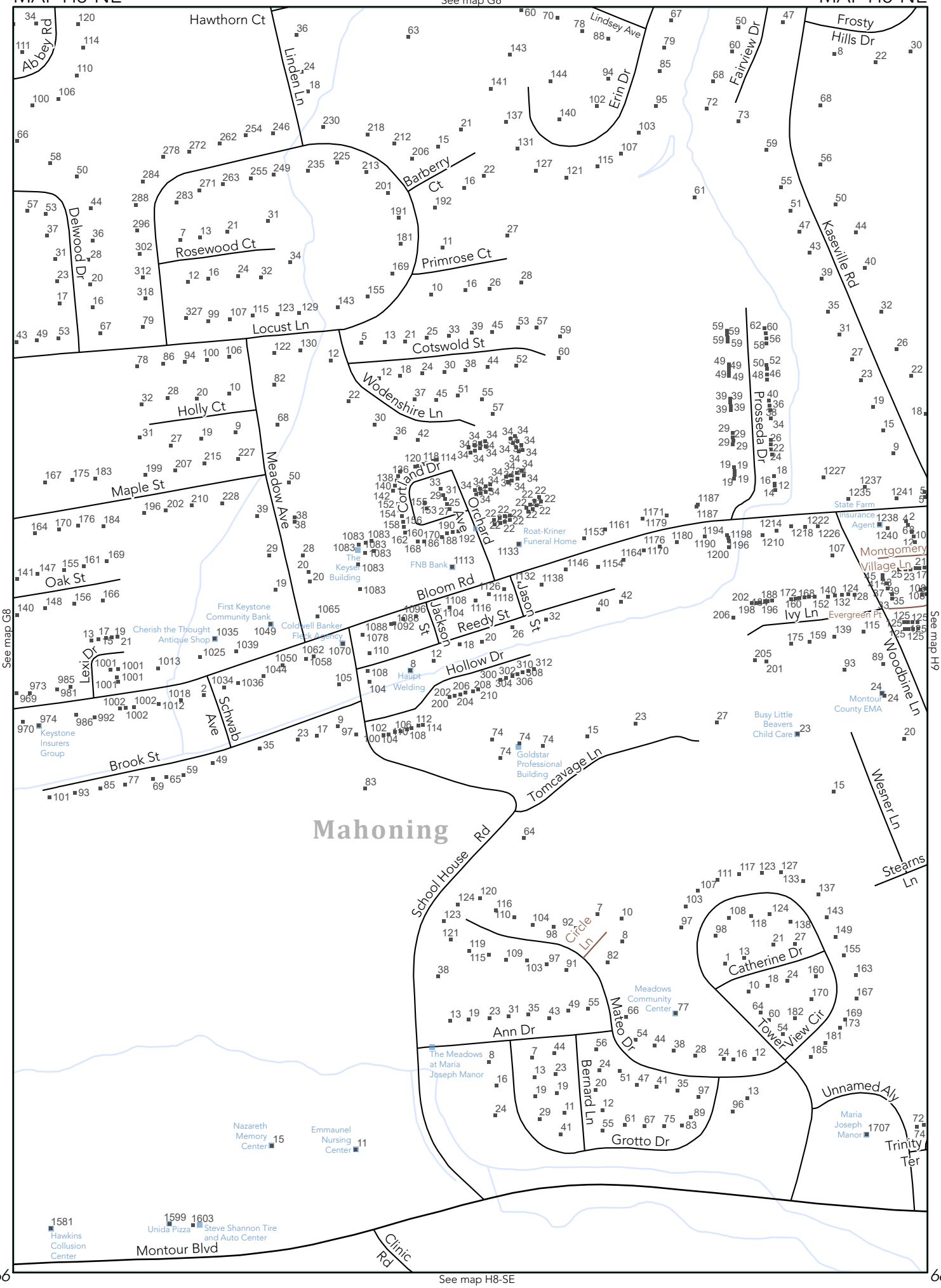

See map G8
See map H9
See map H8-SE

66

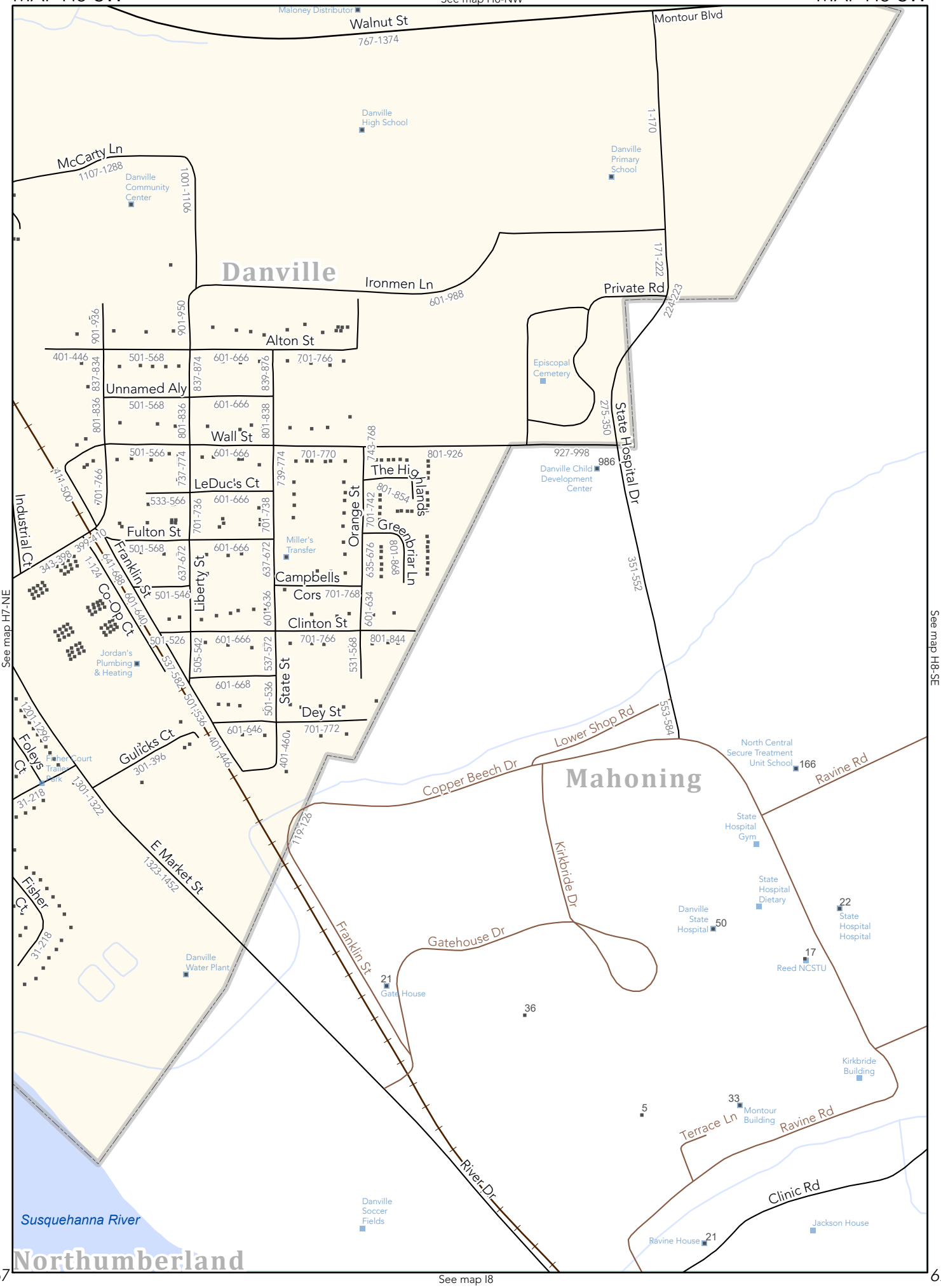
Maloney Distributor
Walnut St
767-1374
Montour Blvd
Danville High School
1-170
Danville Primary School
McCarty Ln
1107-1288
Danville Community Center
1001-1106
Danville
Ironmen Ln
601-988
171-222
224-223
Private Rd
Episcopal Cemetery
275-350
State Hospital Dr
927-998
986
Danville Child Development Center
351-552
901-936
901-950
Alton St
401-446
501-568
601-666
701-766
837-834
837-874
839-876
Unnamed Aly
801-836
801-838
Wall St
501-566
601-666
701-770
737-774
739-774
743-768
801-926
The Highlands
807-854
LeDuc's Ct
533-566
601-666
701-736
701-738
701-742
Orange St
Greenbriar Ln
801-868
Fulton St
501-568
601-666
637-672
635-676
Miller's Transfer
Campbells Cors
701-768
Liberty St
501-546
601-636
601-634
Clinton St
Co-Op Ct
501-526
601-666
701-766
801-844
505-542
537-572
531-568
Jordan's Plumbing & Heating
601-668
501-536
State St
Dey St
601-646
701-772
401-460
Industrial Ct
411-500
399-410
343-398
1-124
641-688
601-640
Franklin St
Foley Ct
1201-1299
Fisher Court Trailer Park
Gulicks Ct
301-396
31-218
1301-1322
401-446
E Market St
1323-1452
Fisher Ct
31-218
Danville Water Plant
Lower Shop Rd
553-584
Copper Beech Dr
119-126
Mahoning
North Central Secure Treatment Unit School
166
Ravine Rd
State Hospital Gym
Kirkbride Dr
State Hospital Dietary
Danville State Hospital
50
22
State Hospital Hospital
Gatehouse Dr
17
Reed NCSTU
Franklin St
21
Gate House
36
Kirkbride Building
5
33
Montour Building
Terrace Ln
Ravine Rd
River Dr
Clinic Rd
Danville Soccer Fields
Jackson House
Ravine House
21
Susquehanna River
Northumberland
See map H7-NE
See map H8-SE
See map I8

See map H8-NE

MAP H8-SE

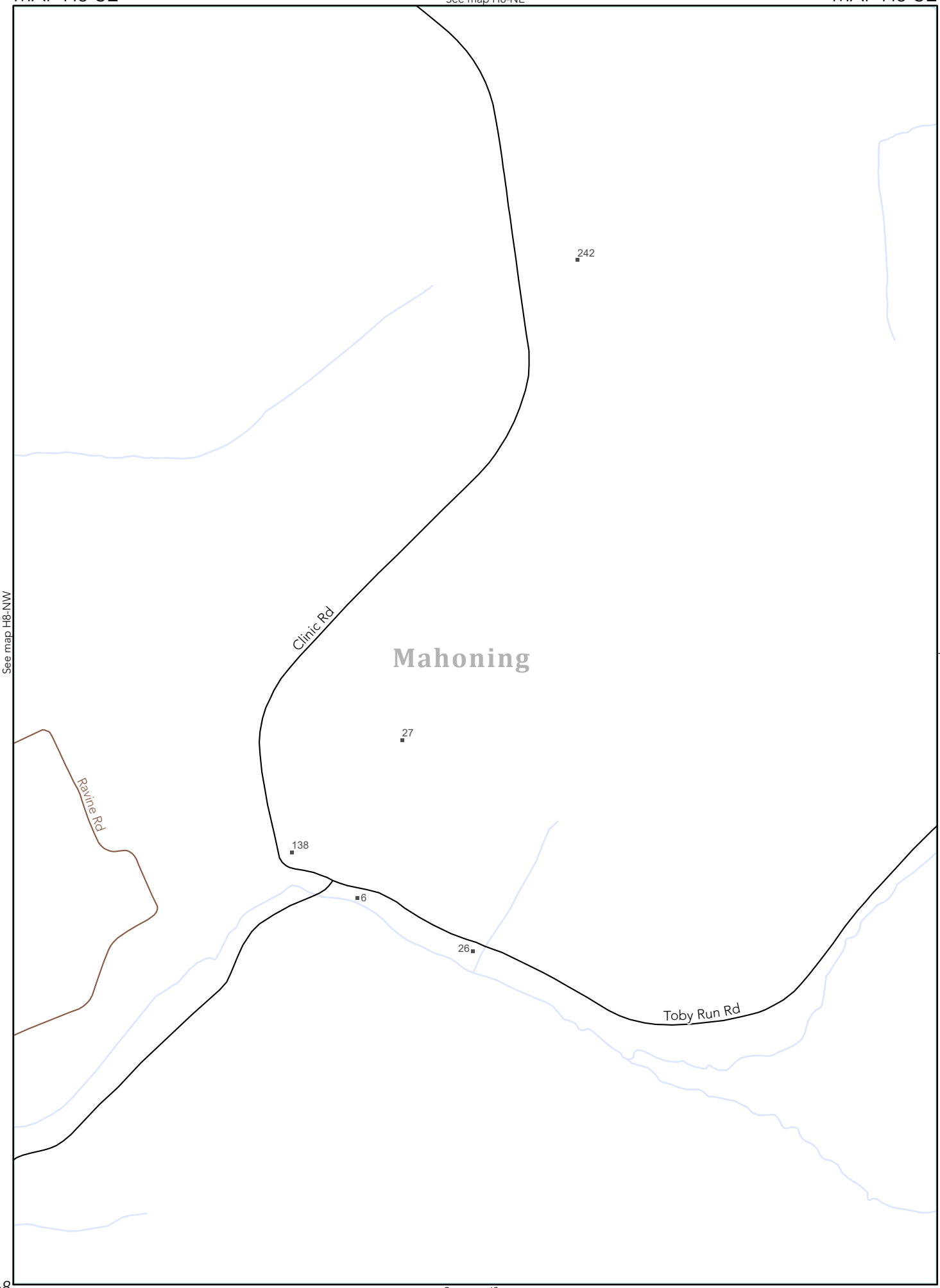

See map H8-NW

See map H9

See map I8

68

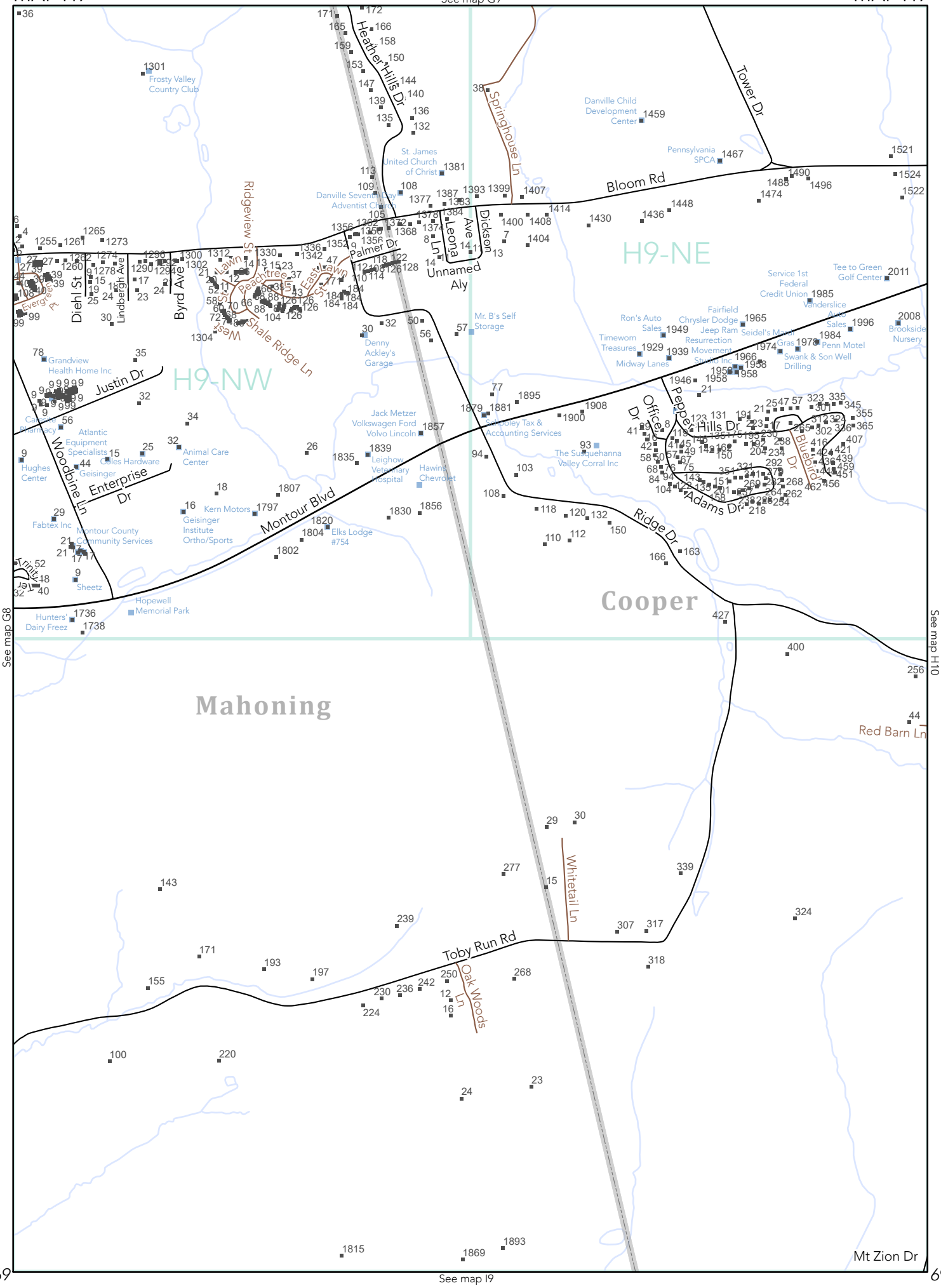
MAP H9
MAP H9
See map G9
See map G8
See map H10
See map I9
H9-NE
H9-NW
Cooper
Mahoning
Bloom Rd
Montour Blvd
Ridge Dr
Toby Run Rd
Adams Dr
Hills Dr
Justin Dr
Enterprise Dr
Woodbine Ln
Diehl St
Byrd Ave
Lindbergh Ave
Evergreen Pl
Ridgeview St
West Lawn St
Peachtree Ln
East Lawn St
Shale Ridge Ln
Palmer Dr
Heather Hills Dr
Springhouse Ln
Dickson Ave
Leona Ln
Unnamed Aly
Tower Dr
Office Dr
Bluebird Dr
Whitetail Ln
Oak Woods Ln
Red Barn Ln
Mt Zion Dr
Frosty Valley Country Club
Danville Child Development Center
Pennsylvania SPCA
St. James United Church of Christ
Danville Seventh Day Adventist Church
Service 1st Federal Credit Union
Tee to Green Golf Center
Fairfield Chrysler Dodge Jeep Ram
Ron's Auto Sales
Timeworn Treasures
Midway Lanes
Resurrection Movement Church Inc
Seidel's Motel
Gras
Penn Motel
Swank & Son Well Drilling
Vanderslice Auto Sales
Brookside Nursery
Mr. B's Self Storage
Denny Ackley's Garage
Grandview Health Home Inc
Carsons Pharmacy
Atlantic Equipment Specialists
Giles Hardware
Geisinger
Hughes Center
Animal Care Center
Jack Metzer Volkswagen Ford Volvo Lincoln
Leighow Veterinary Hospital
Hawins Chevrolet
Kern Motors
Geisinger Institute Ortho/Sports
Elks Lodge #754
Fabtex Inc
Montour County Community Services
Trinity
Sheetz
Hopewell Memorial Park
Hunters' Dairy Freez
Salzbley Tax & Accounting Services
The Susquehanna Valley Corral Inc
69
69

See map G9
MAP H9-NW

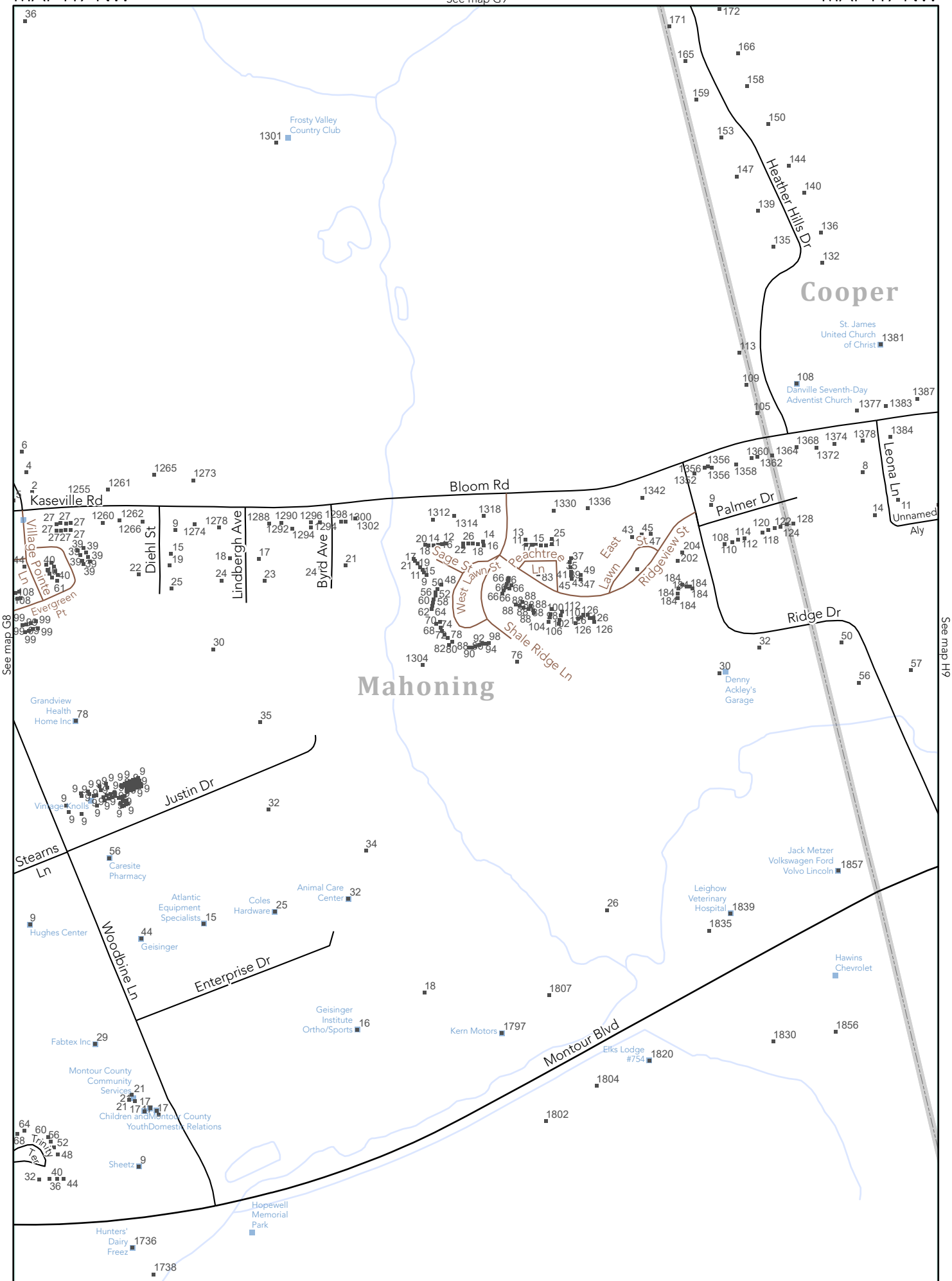

70

See map G9
MAP H9-NE

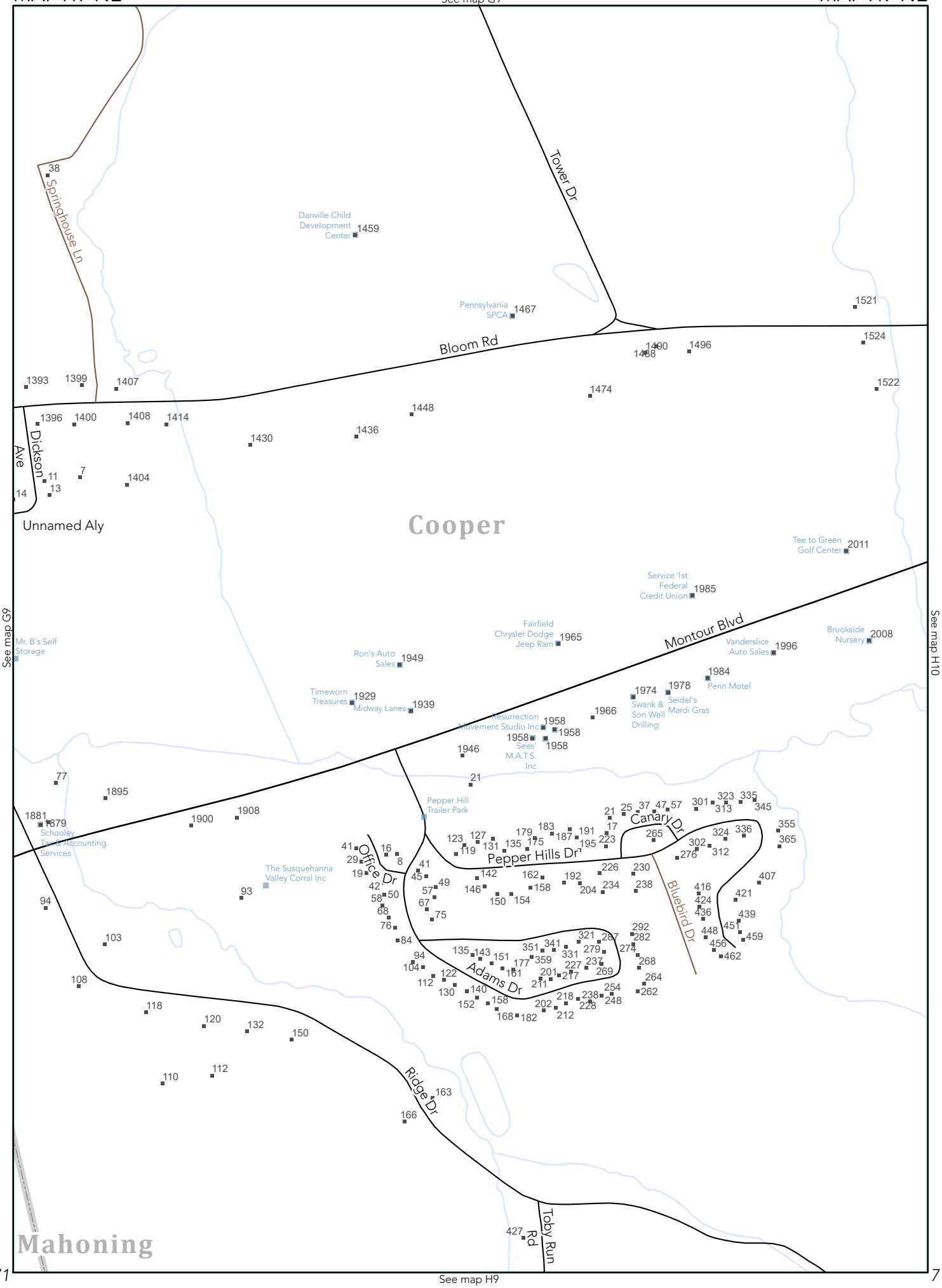

See map H9
71

MAP H10

See map G10

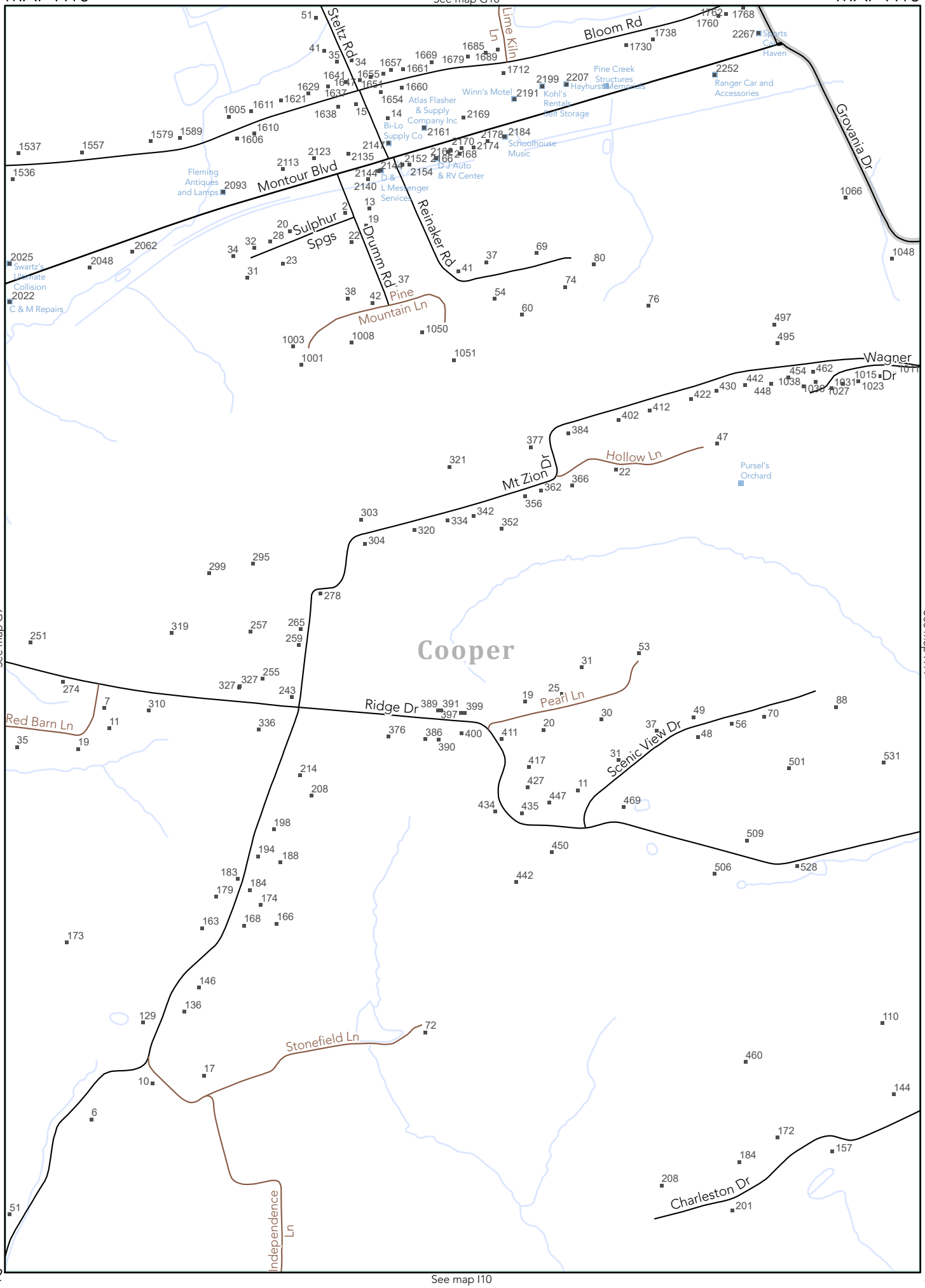

See map G9
See map H11
See map I10

72

See map G11

MAP H11

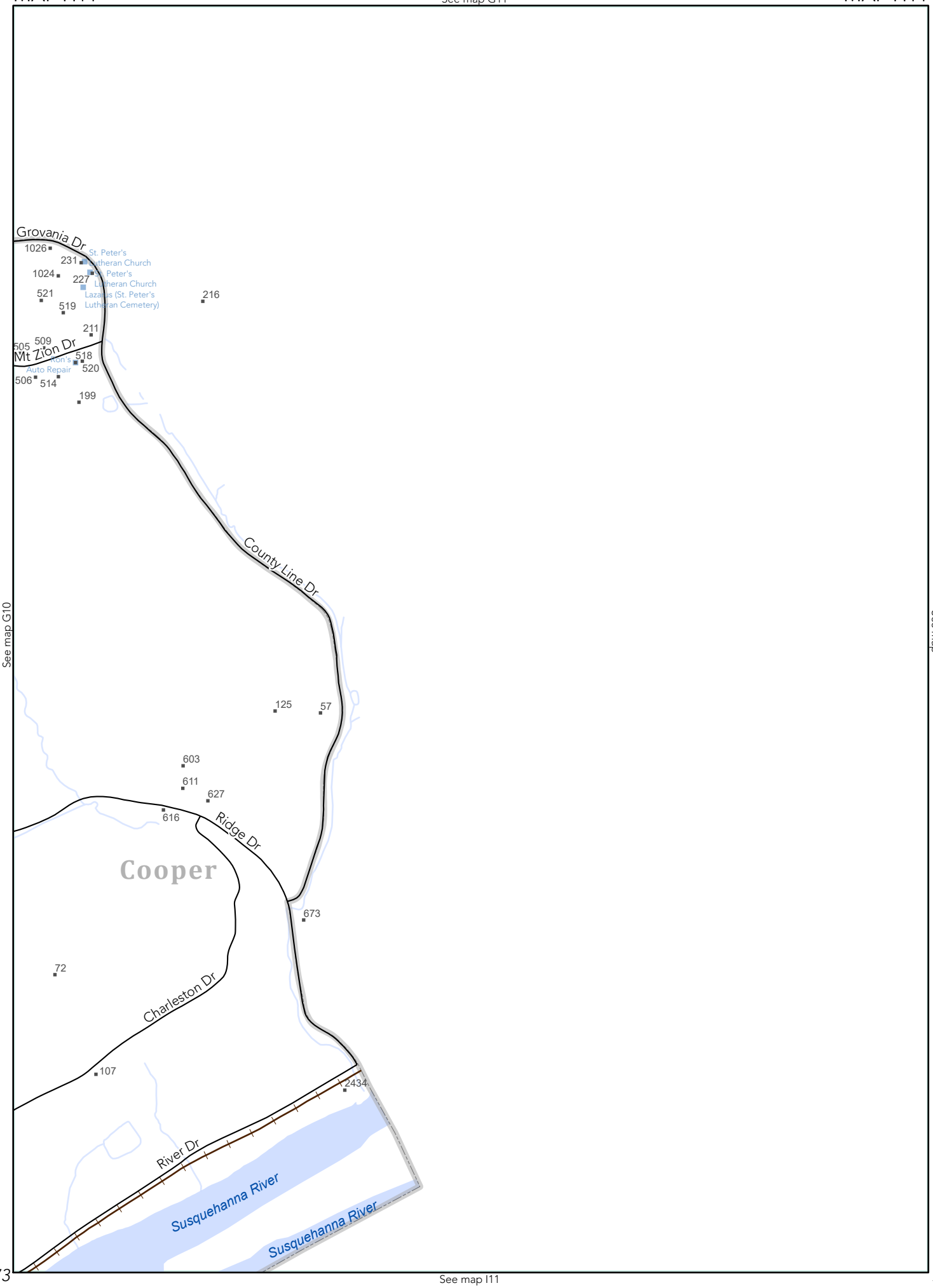

See map G10

See map

See map I11

73

See map H3

See map H2

See map I4

Rush

Northumberland

See map J3

See map H4

See map H3

See map I5

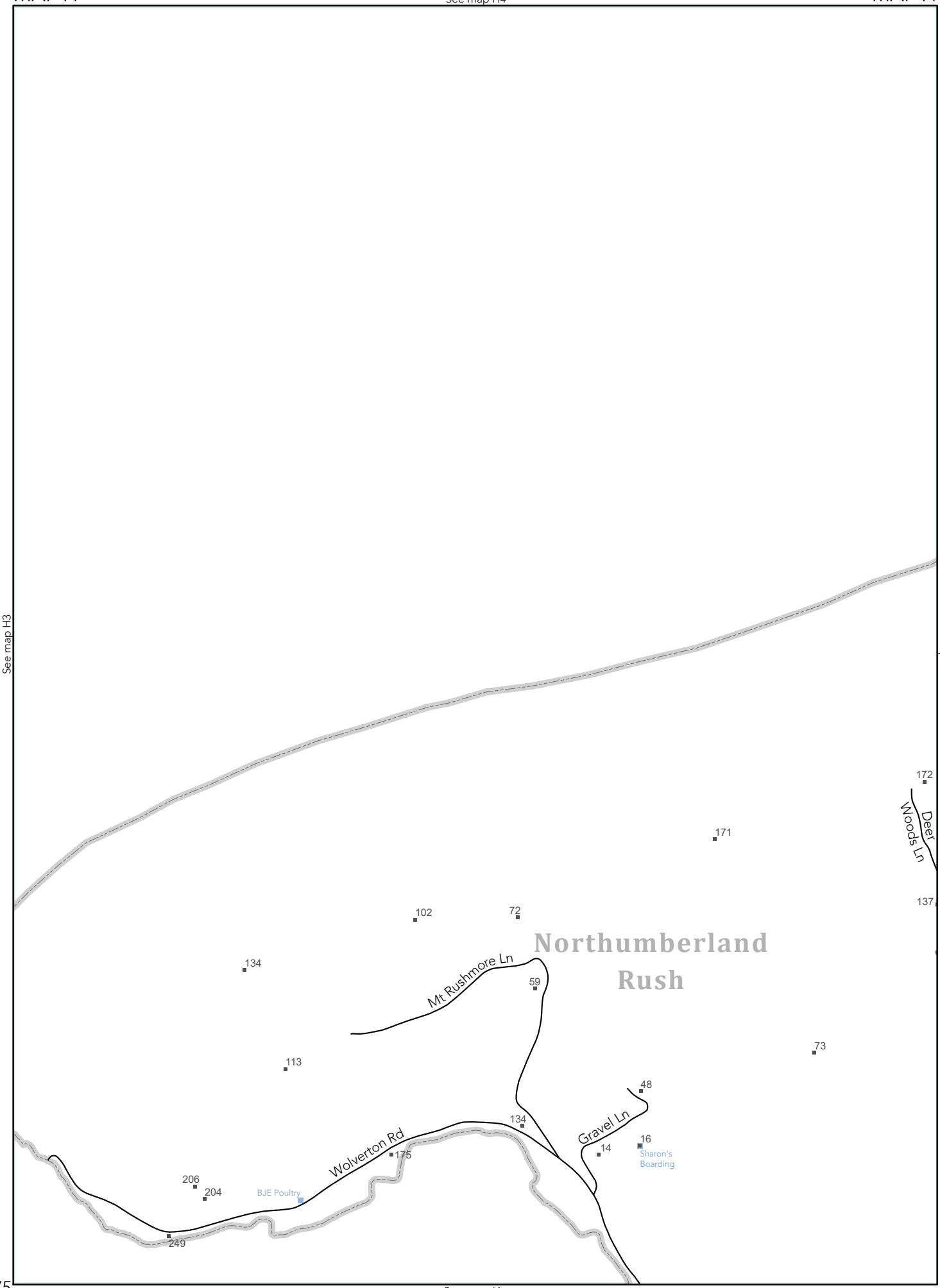

See map J4

See map H5

MAP I5

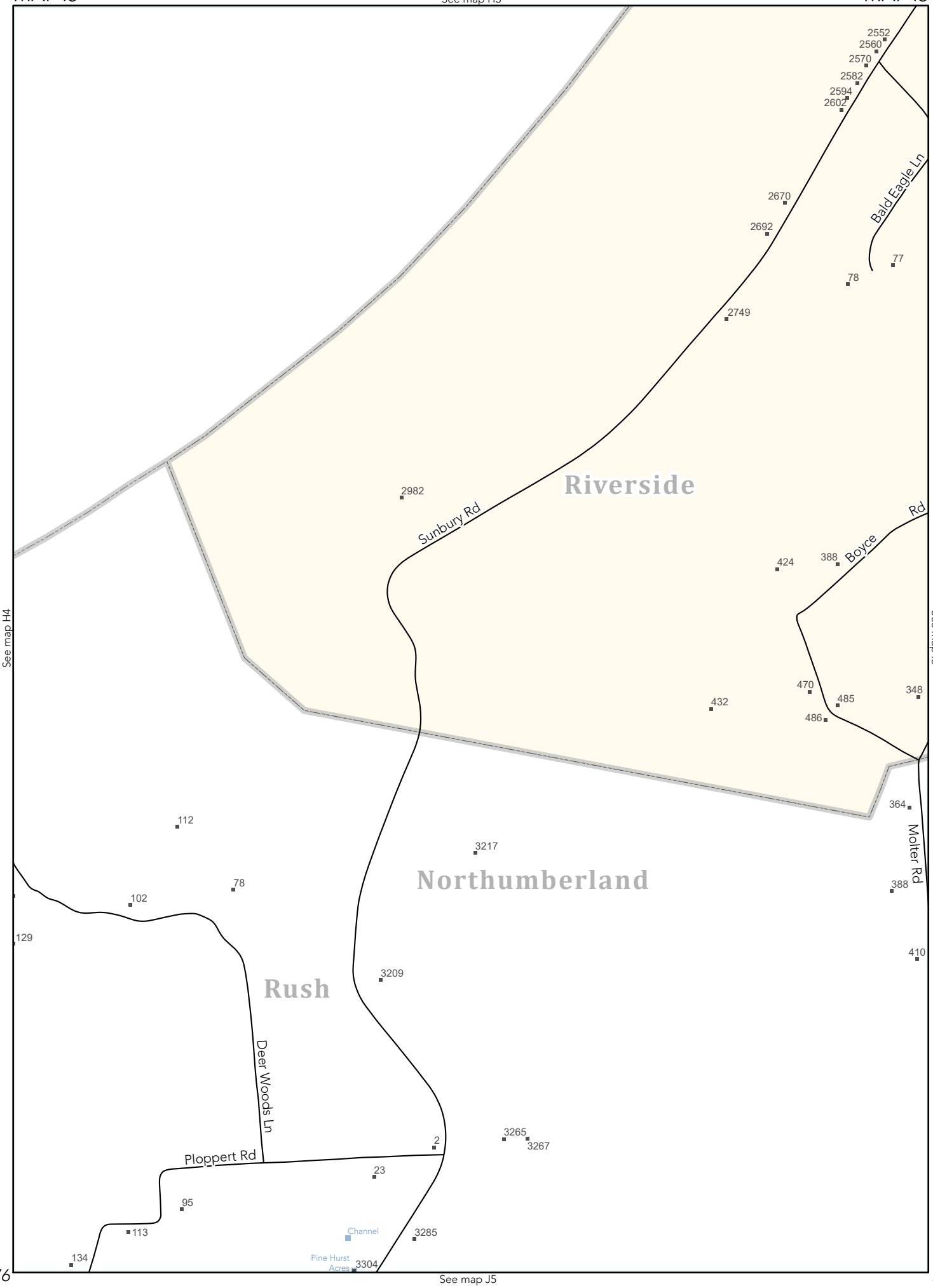

See map H4

See map I6

See map J5

76

MAP I6

See map H6

See map H5

See map I7

See map J6

77

H6-SW

H6-SE

Riverside

Northumberland

Rush

Kipps Run Ct

Kipps Run Rd

Creekside Cir

White Night Rd

Avenue G

Farmall Hill Ln

Coyote Ln

Boyce Rd

Mainzer Hill Rd

Pine Swamp Hollow Rd

Center Rd

Vrabec Ln

Earnhardt Ln

Wintersteen Ln

Molter Rd

Erlston Rd

Wintersteen Brother Garage

397 379 359 325 257 205 138 94 87 93 245 285 457 262 286 302 1846 1855 1863 1890 530 490 438 362 27 185 183 169 131 105 49 53 79 85 62 15 19 17 4 51 44 32 22 43 19 57 87 2014 41 2070 25 29 33 51 186 103 218 262 169 268 209 253 359 108 104 90 332 343 23 21 15 51 32 50 36 46 420 483 58 53 504

See map H7-SE

MAP I7

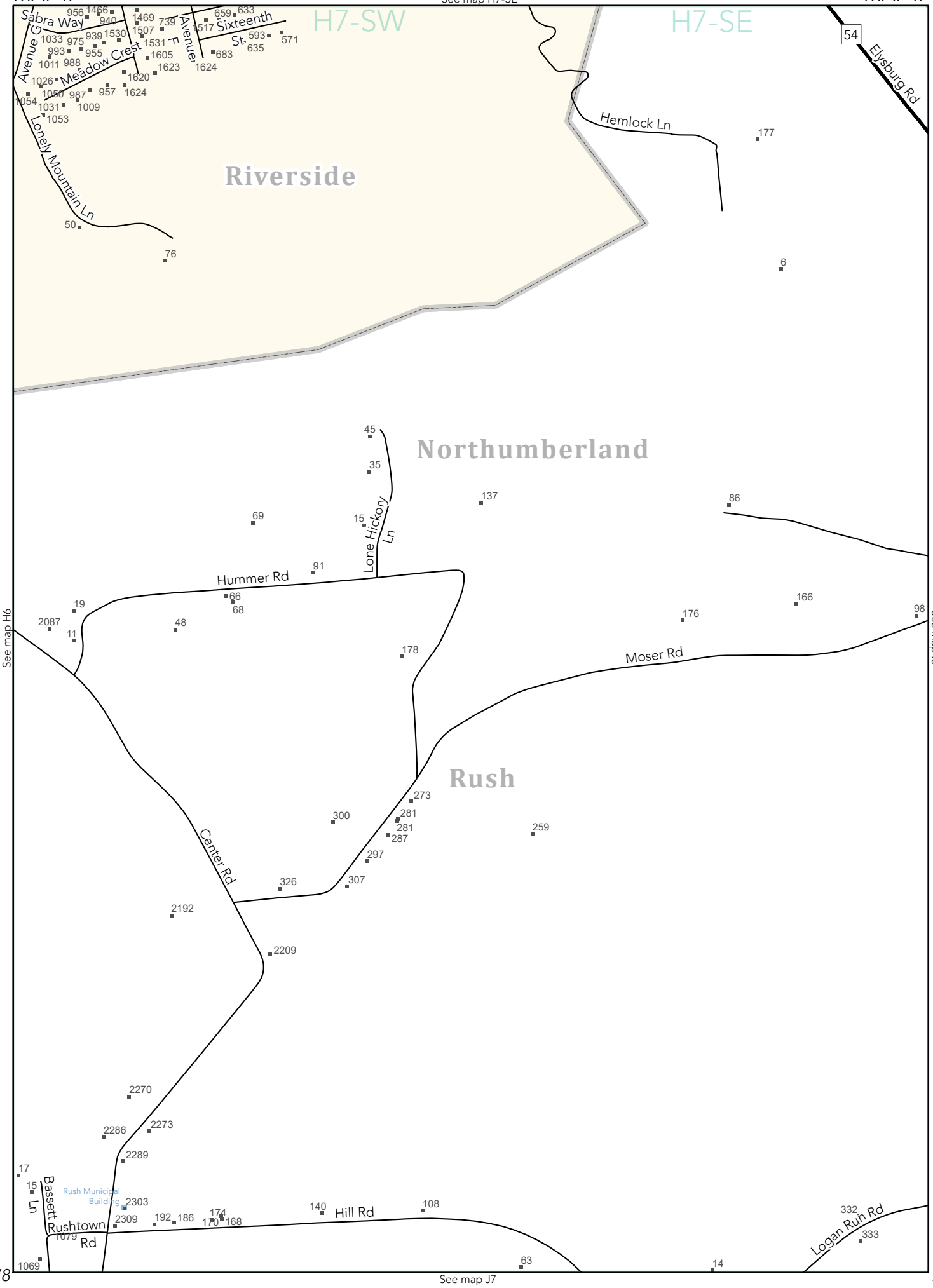

See map H8-SE

MAP I8

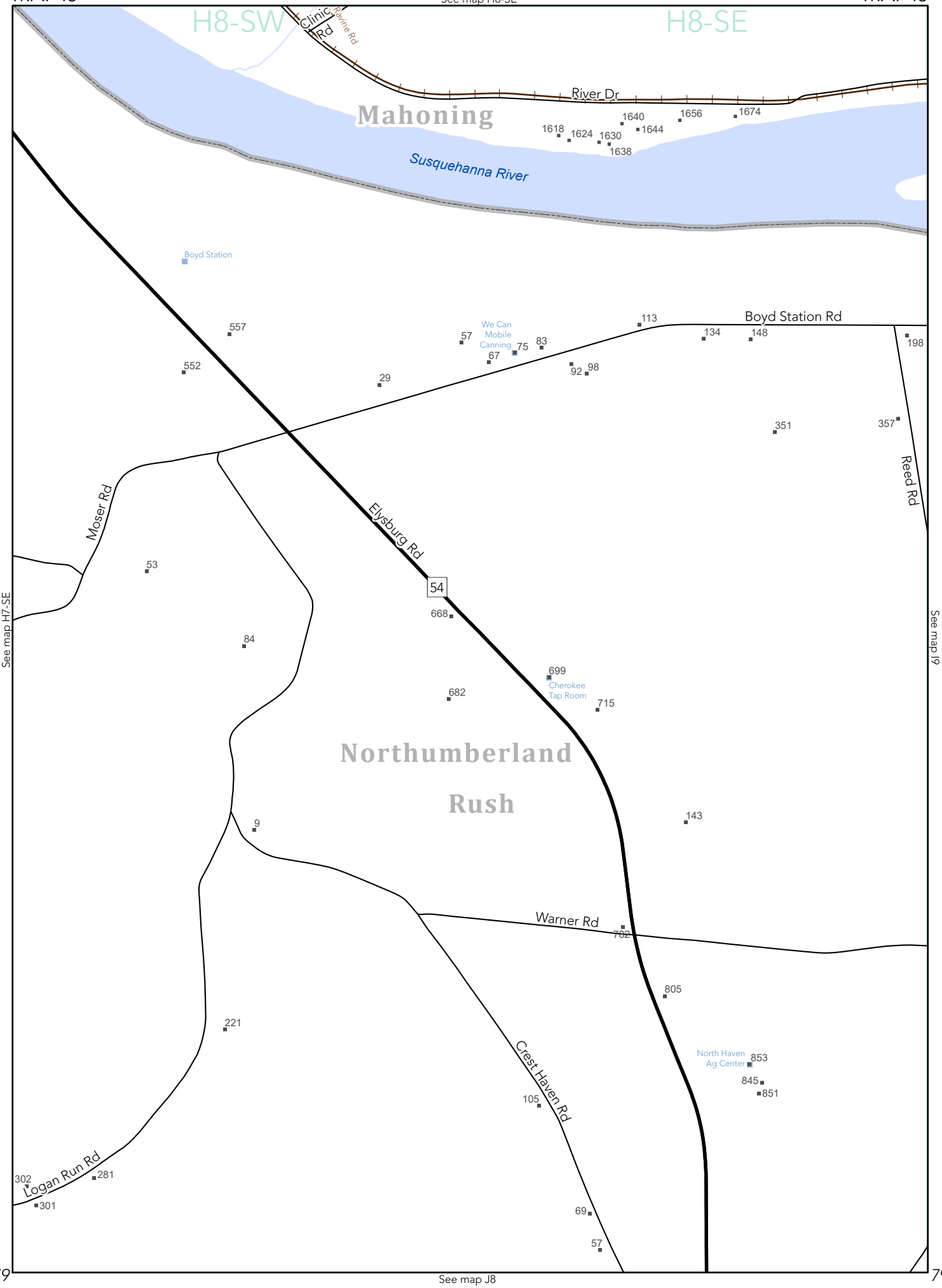

See map J8

79

See map H9

MAP 19

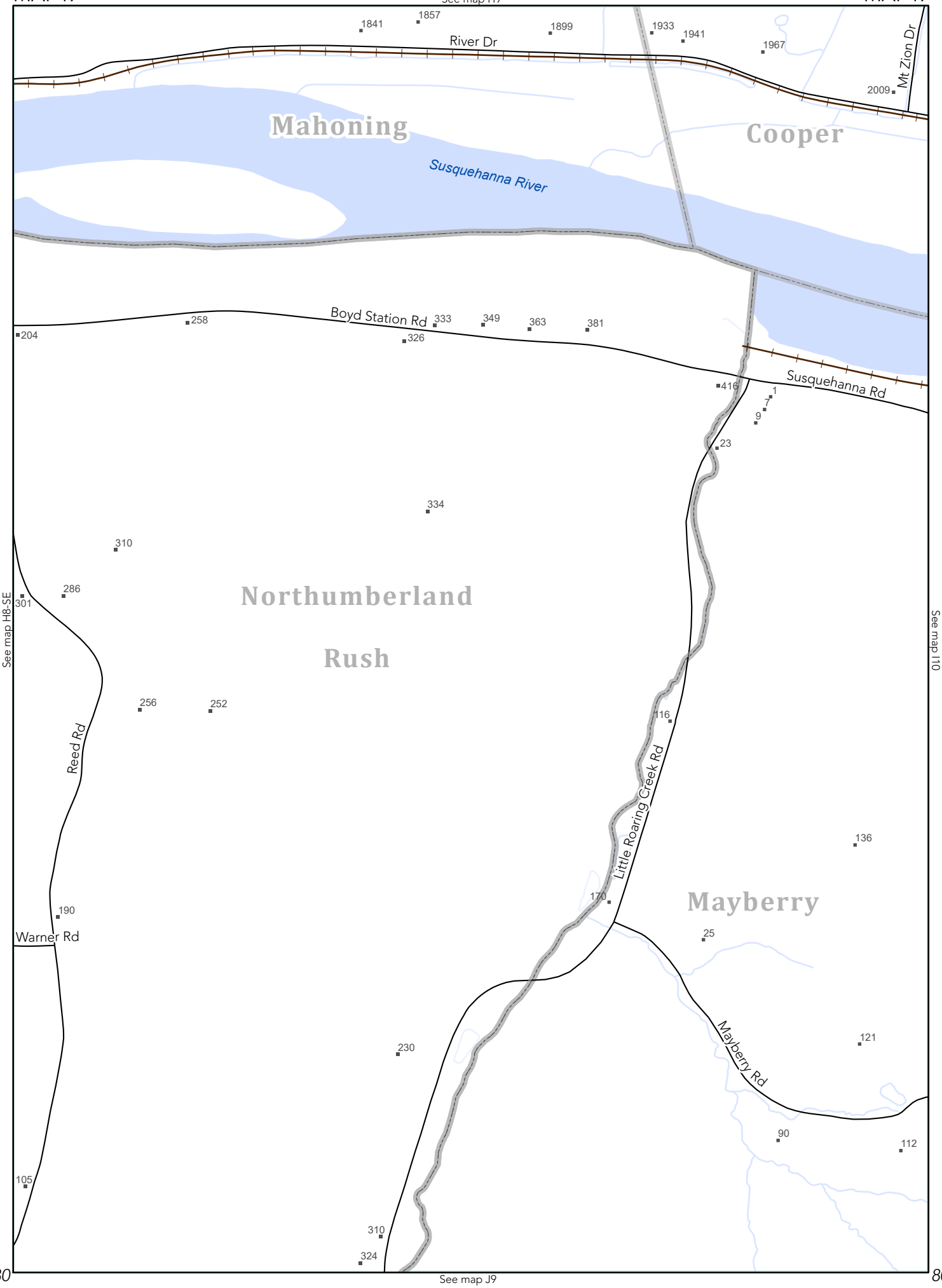

See map H8-SE

See map I10

See map J9

80

See map H10
MAP I10

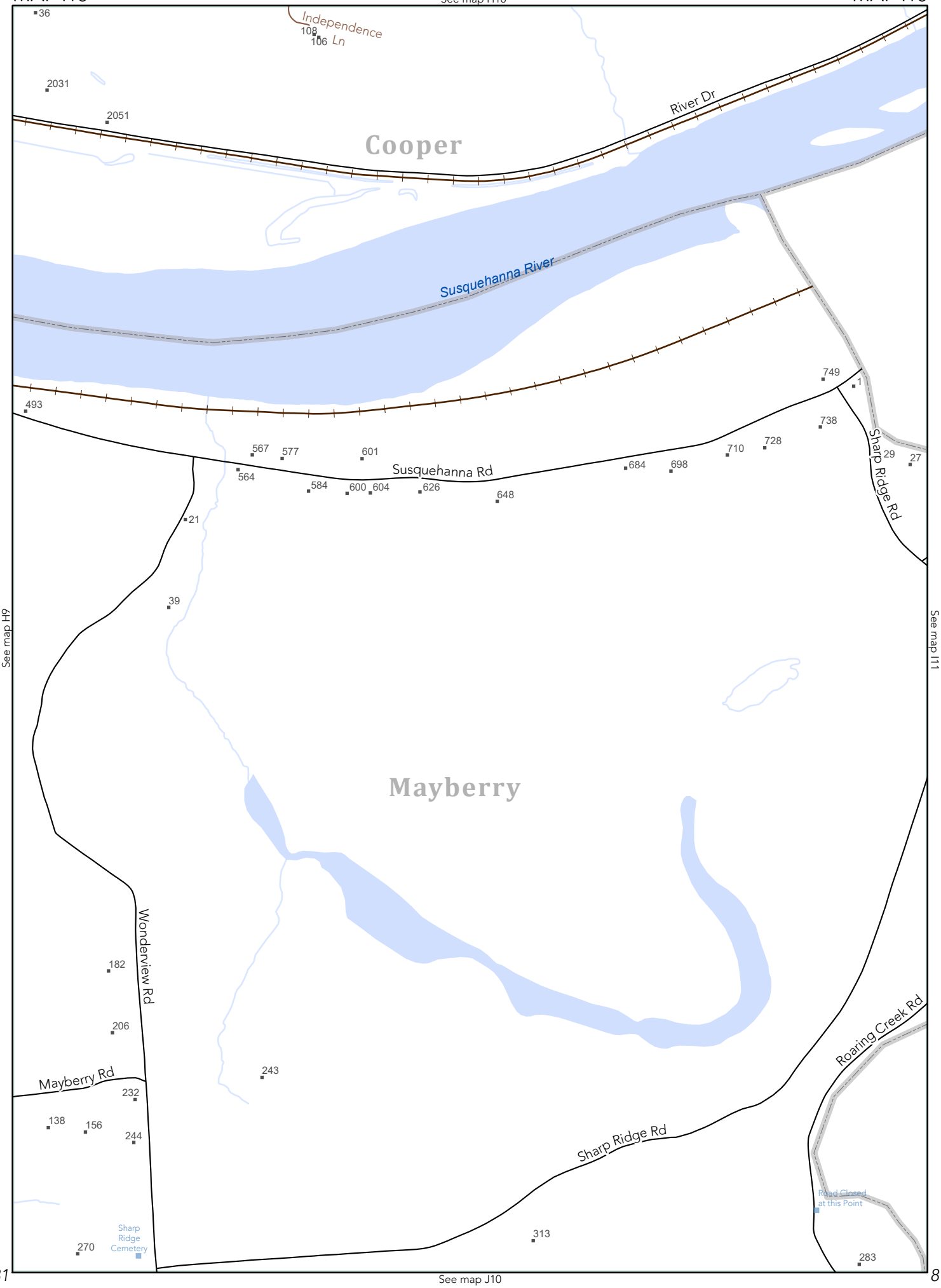

See map H9
See map I11

See map J10
81

See map H11

MAP I11

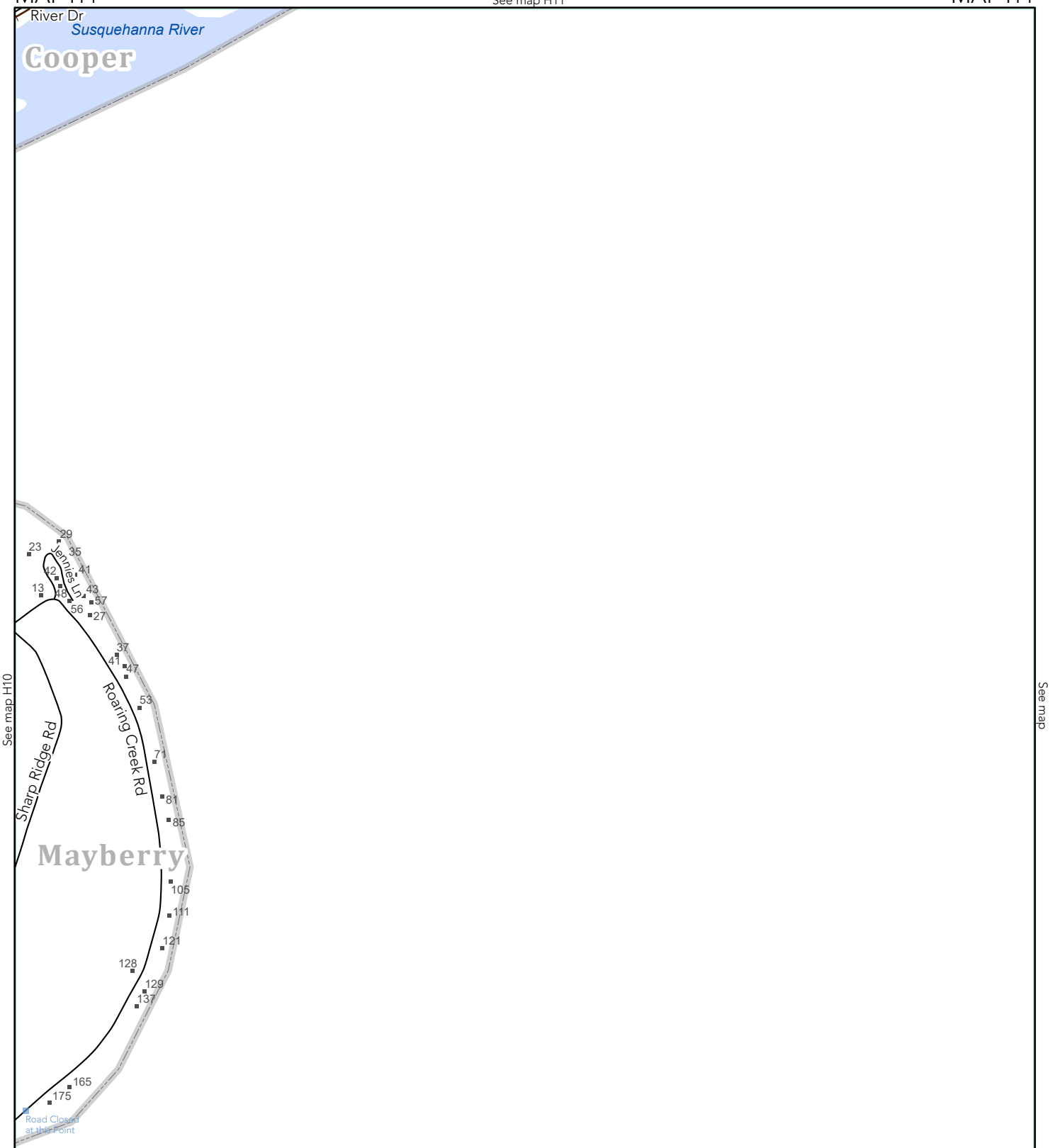

See map H10

See map

See map J11

82

See map I4

MAP J4

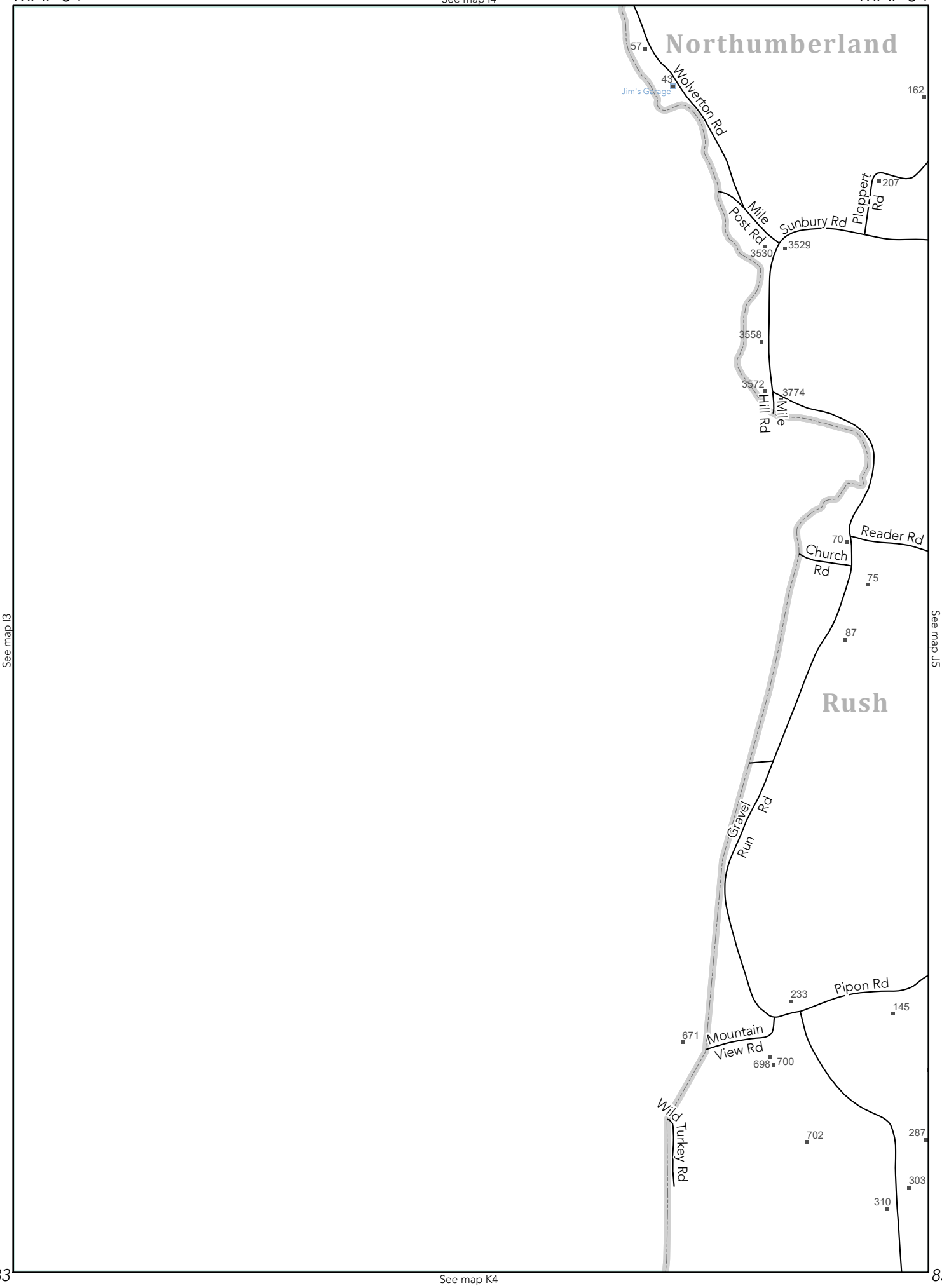

See map I3

See map J5

See map K4

83

See map I5

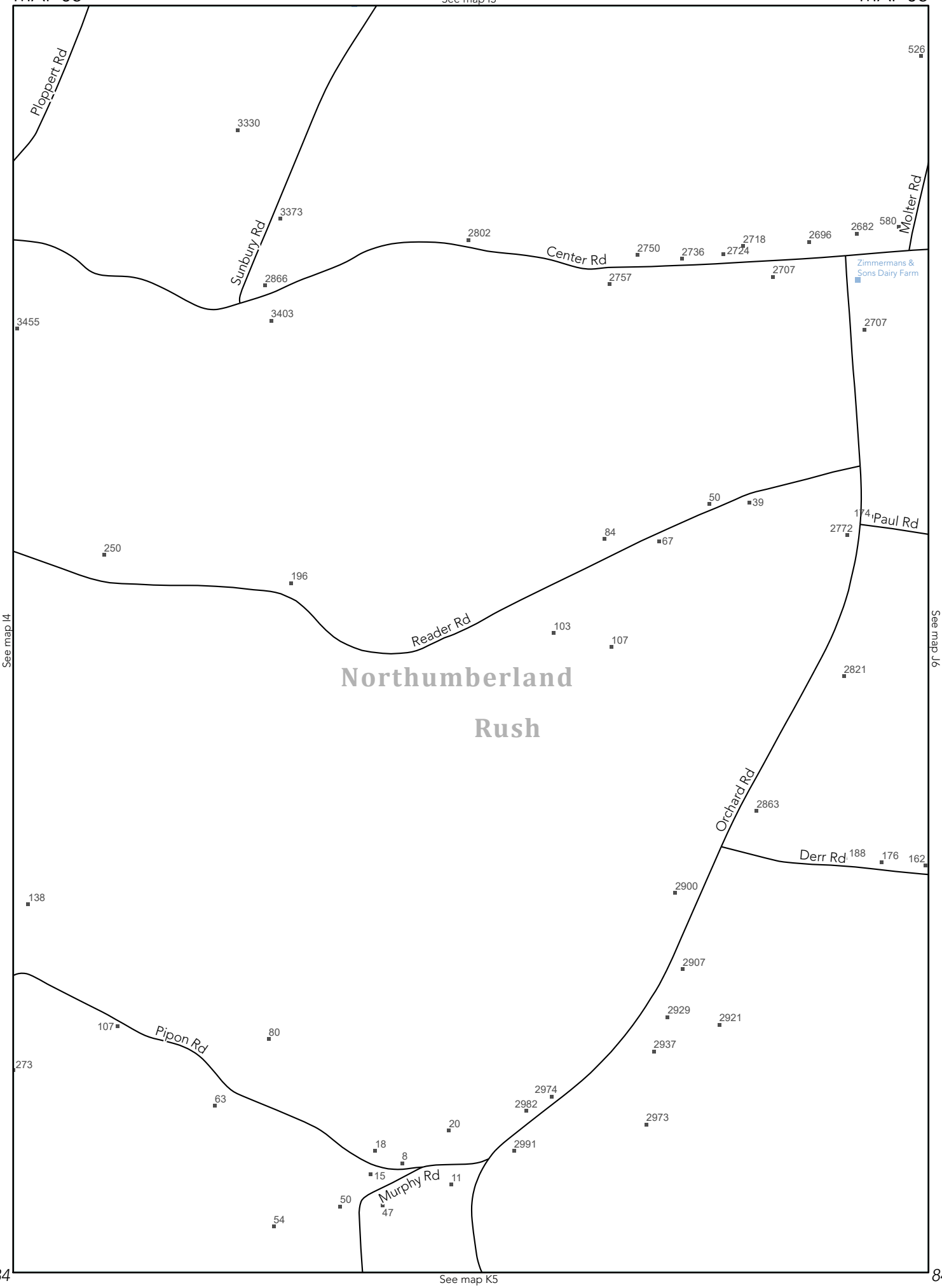
Ploppert Rd
3330
Sunbury Rd
3373
2802
Center Rd
2750
2736
2724
2718
2696
2682
580
Molter Rd
526
2866
2757
2707
Zimmermans & Sons Dairy Farm
3455
3403
2707
50
39
174
Paul Rd
2772
84
67
250
196
Reader Rd
103
107
Northumberland
Rush
2821
See map I4
See map J6
Orchard Rd
2863
Derr Rd
188
176
162
138
2900
2907
2929
2921
107
Pipon Rd
80
2937
273
2974
2982
63
2973
20
18
2991
8
15
Murphy Rd
11
50
47
54
See map K5

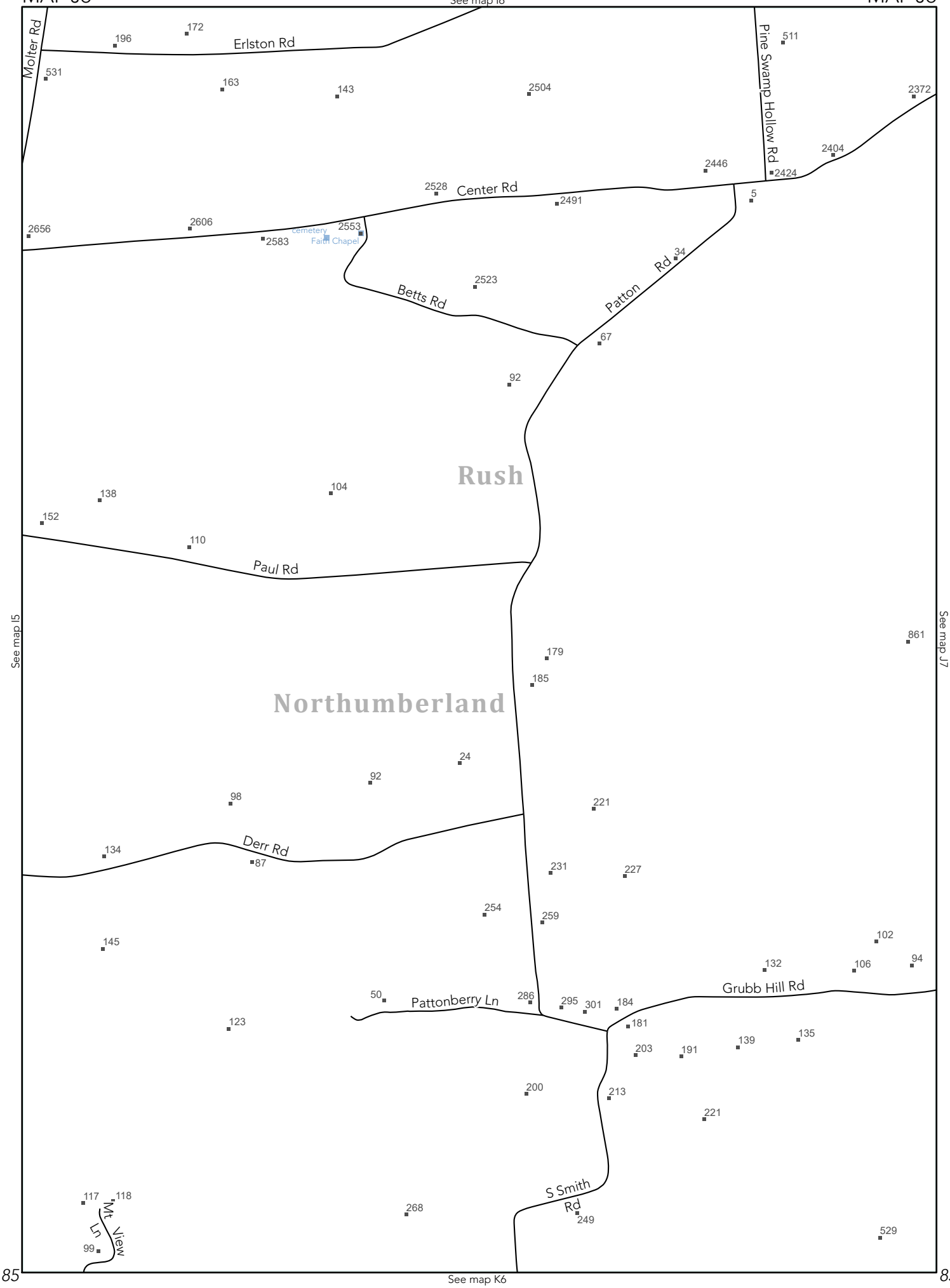
MAP J6
MAP J6
See map I6
See map I5
See map J7
See map K6
85
85
Molter Rd
Erlston Rd
Pine Swamp Hollow Rd
Center Rd
Betts Rd
Patton Rd
Paul Rd
Derr Rd
Pattonberry Ln
Grubb Hill Rd
S Smith Rd
Mt View Ln
cemetery
Faith Chapel
Rush
Northumberland
196
172
531
163
143
2504
511
2372
2404
2446
2424
2528
2491
5
2656
2606
2583
2553
34
2523
67
92
138
104
152
110
861
179
185
24
92
98
221
134
87
231
227
254
259
145
102
132
106
94
50
286
295
301
184
123
181
203
191
139
135
200
213
221
117
118
99
268
249
529

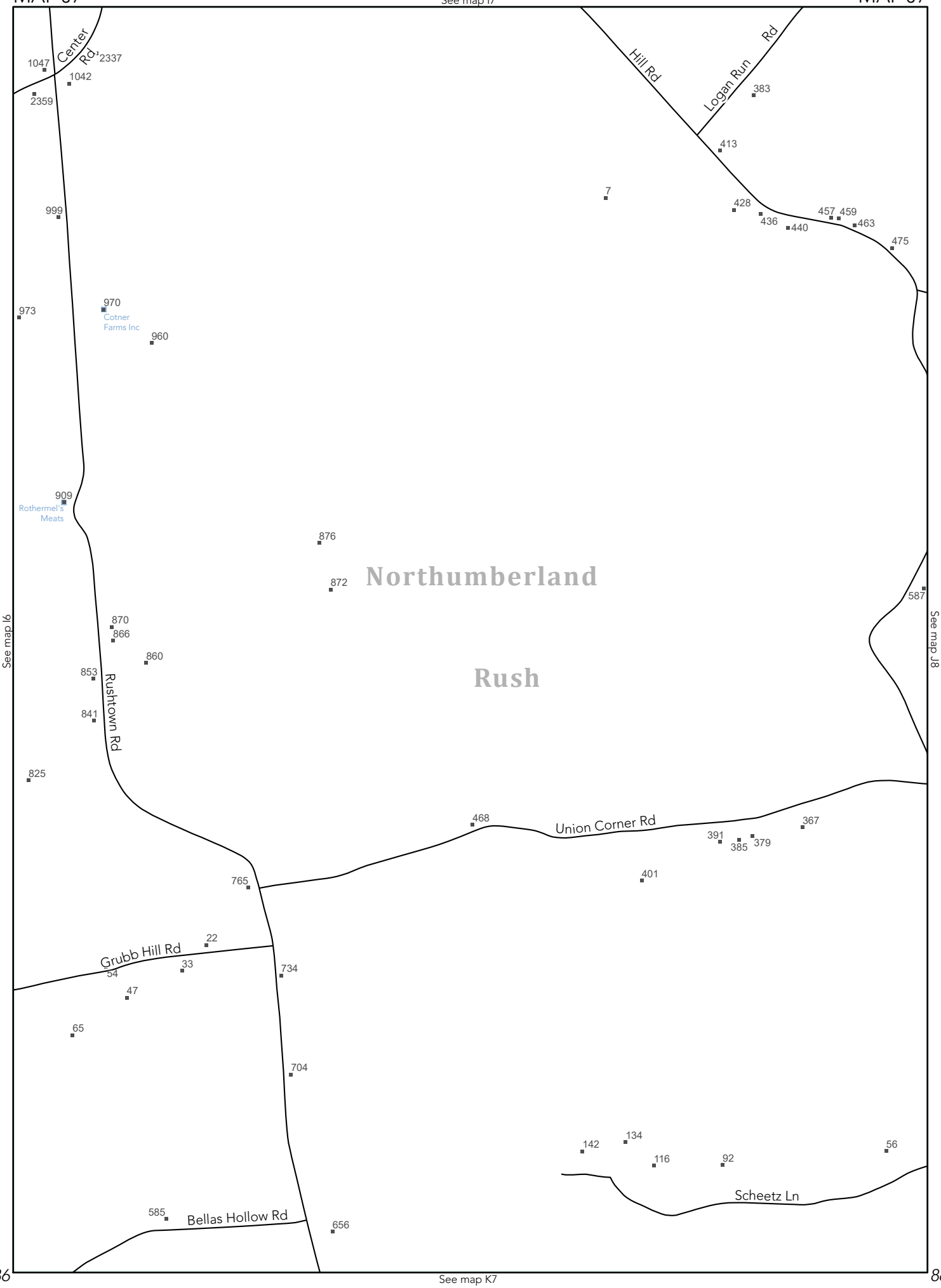
MAP J7
See map I7
MAP J7
Center Rd
Hill Rd
Logan Run Rd
1047
1042
2337
2359
383
413
7
999
428
436
457
459
463
440
475
973
970
Cotner Farms Inc
960
909
Rothermel's Meats
876
872
Northumberland
Rush
587
See map I6
See map J8
870
866
860
853
841
Rushtown Rd
825
468
Union Corner Rd
367
391
385
379
401
765
22
Grubb Hill Rd
54
33
734
47
65
704
142
134
116
92
56
Scheetz Ln
585
Bellas Hollow Rd
656
86
See map K7
86

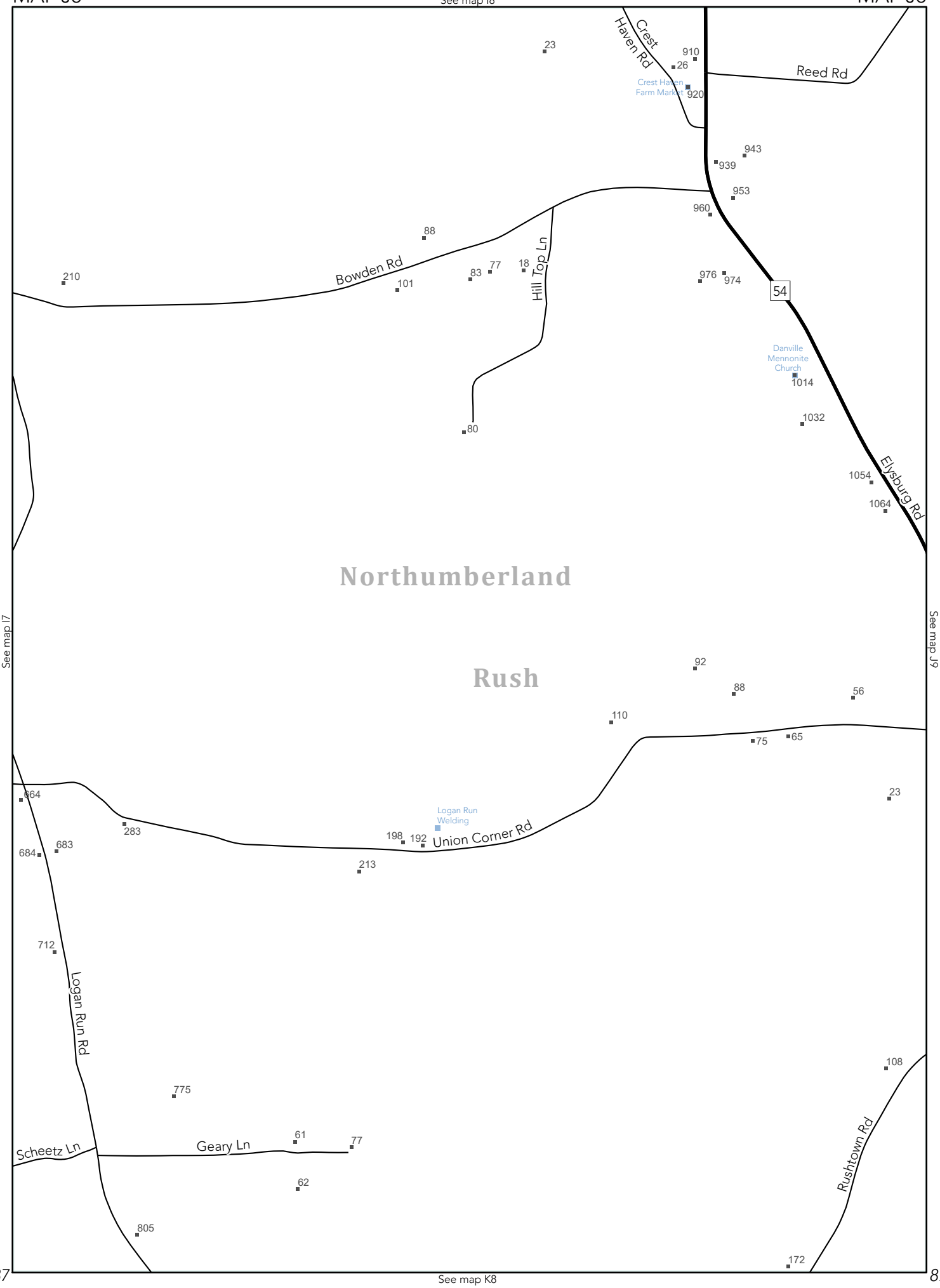
MAP J8
See map I8
MAP J8
Crest Haven Rd
Reed Rd
Crest Haven Farm Market
23
910
26
920
943
939
953
960
88
Bowden Rd
210
101
83
77
18
Hill Top Ln
976
974
54
Danville Mennonite Church
1014
1032
80
Elysburg Rd
1054
1064
Northumberland
Rush
See map I7
See map J9
92
88
56
110
75
65
23
664
283
Logan Run Welding
198
192
Union Corner Rd
683
684
213
712
Logan Run Rd
775
108
Scheetz Ln
Geary Ln
61
77
62
Rushtown Rd
805
172
87
See map K8
87

MAP J9

See map I9

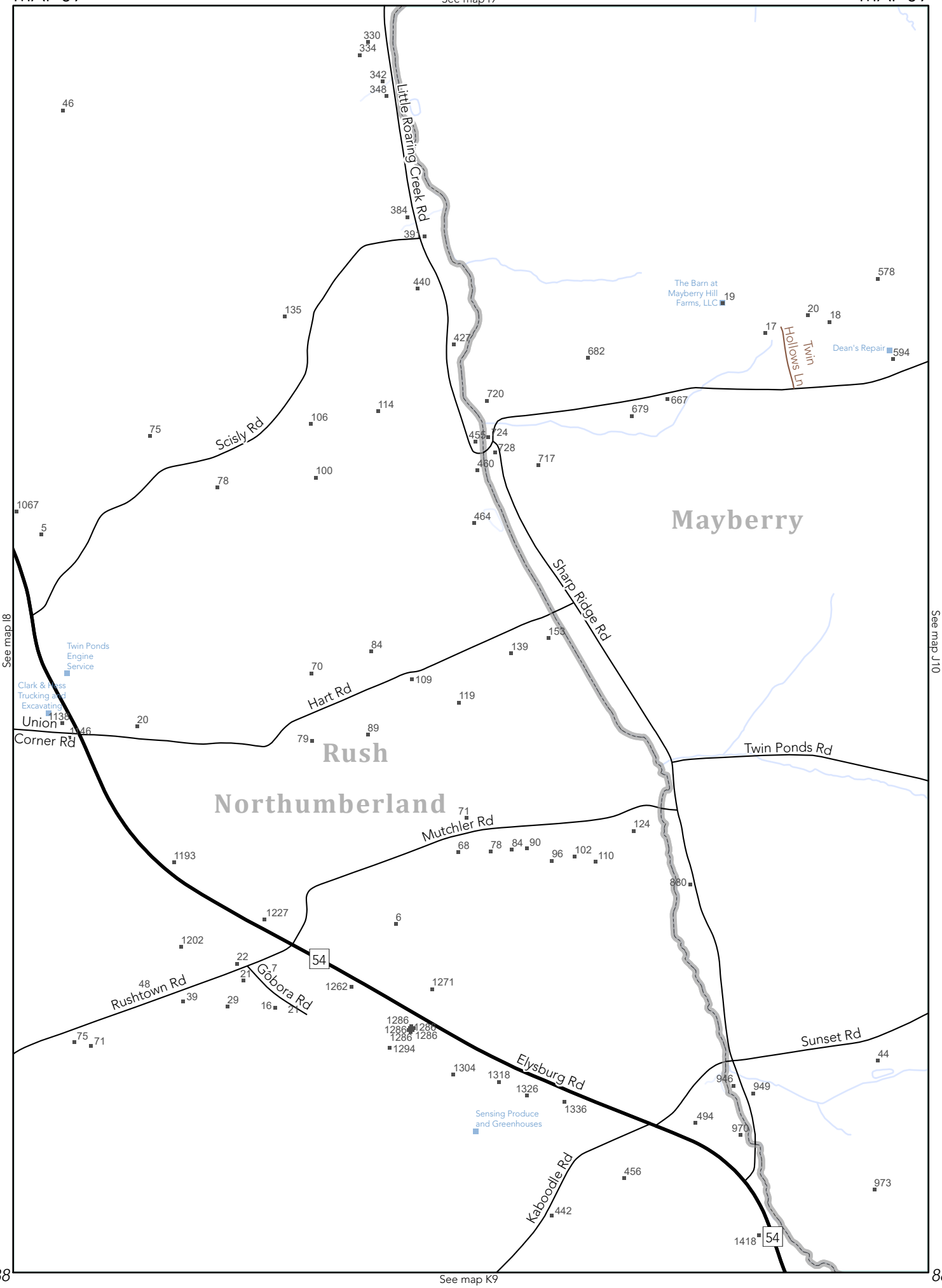

See map I8
See map J10
See map K9

88

See map I10
MAP J10

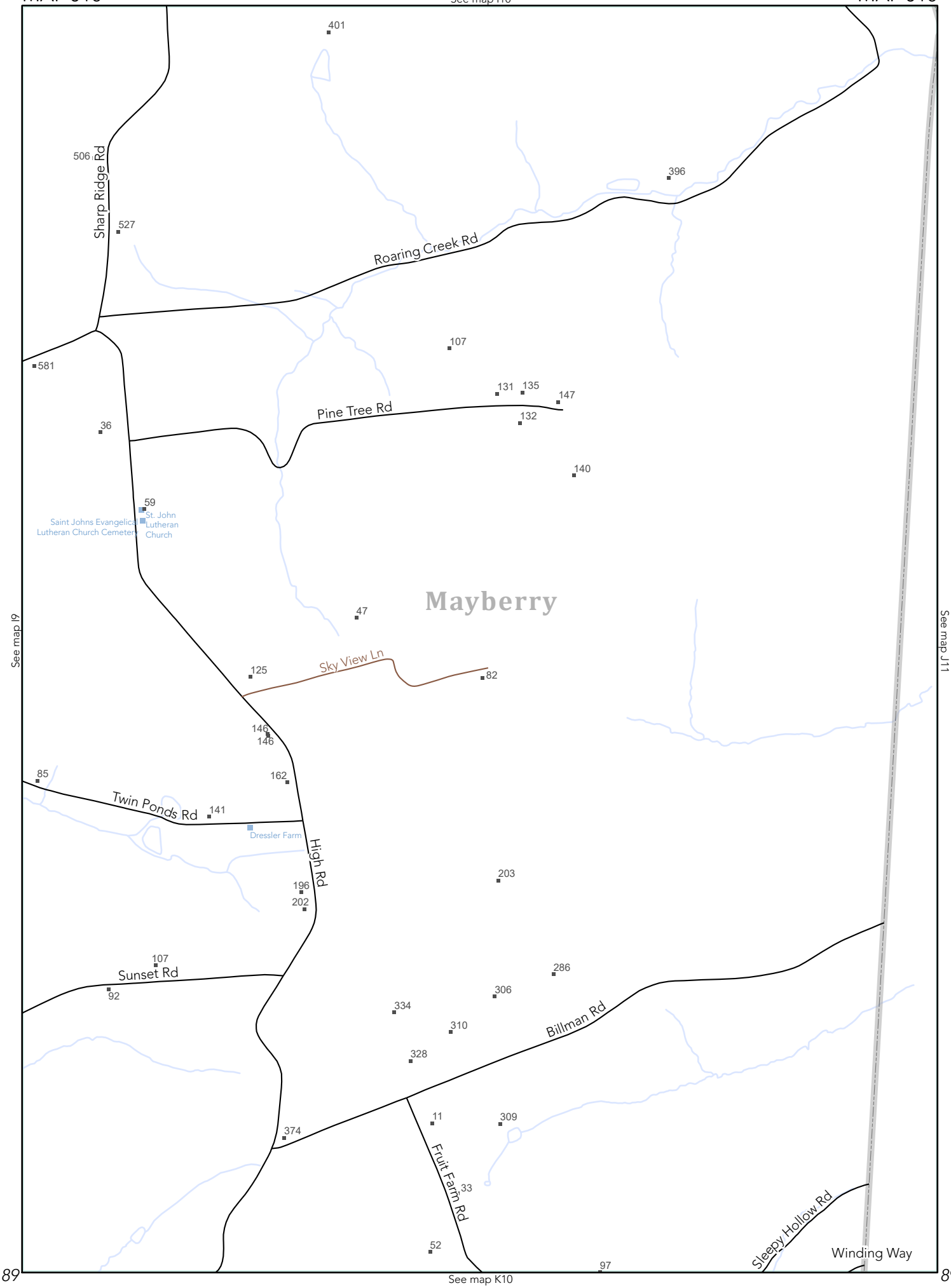

See map I9
See map J11

See map K10
89

See map J4

MAP K4

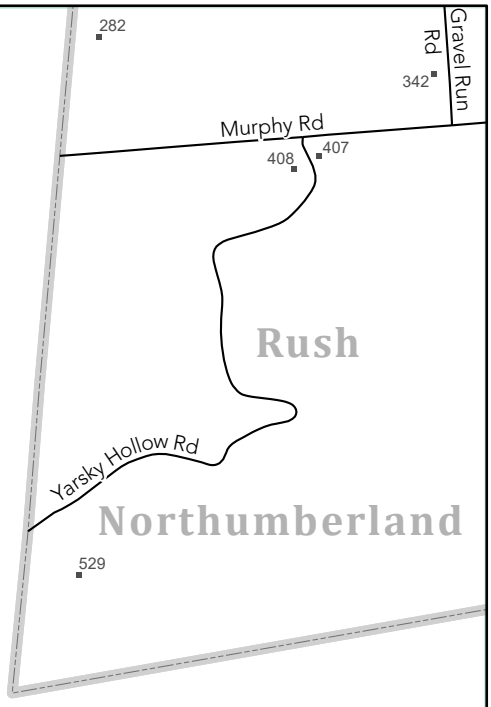

See map J3

See map K5

See map

90

See map J5

MAP K5

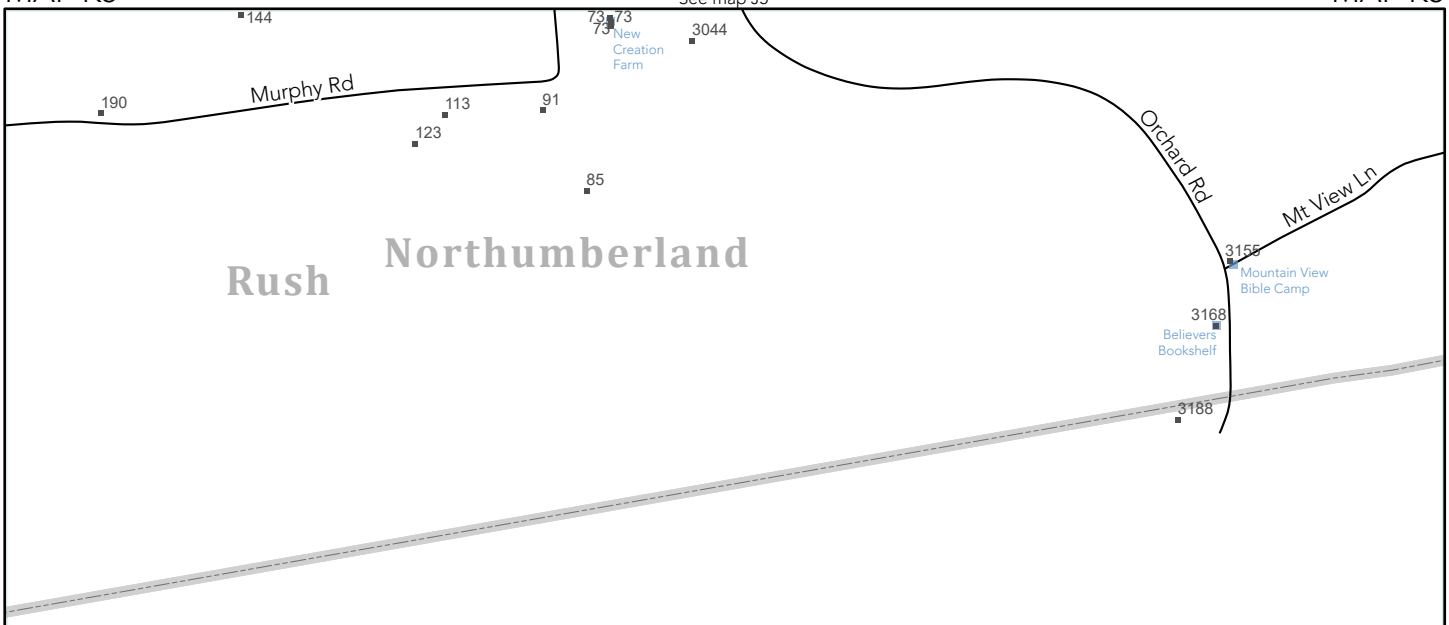

See map J4

See map K6

See map

91

See map J6

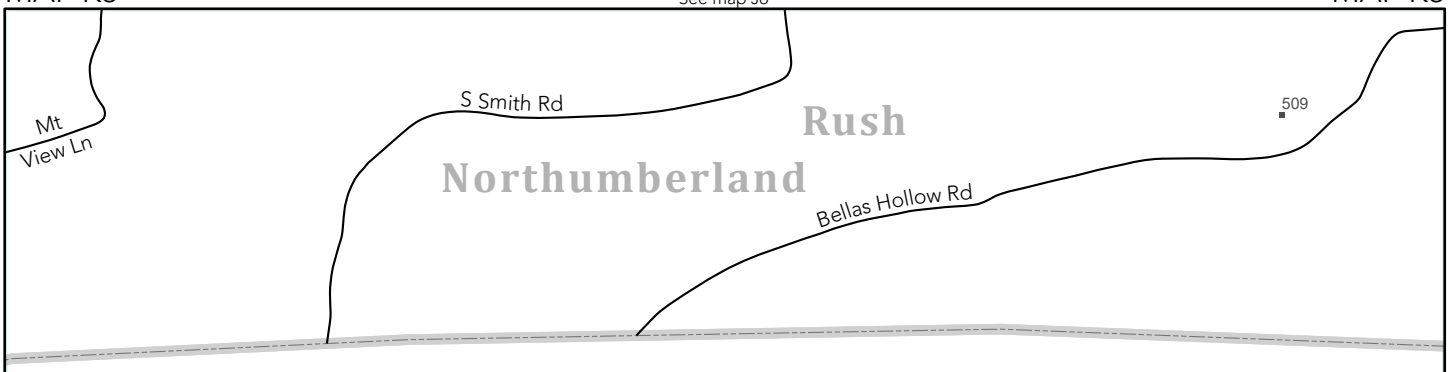

See map J5

See map K7

See map

See map J7

MAP K7



See map J6

See map K8

See map

93

See map J8

MAP K8

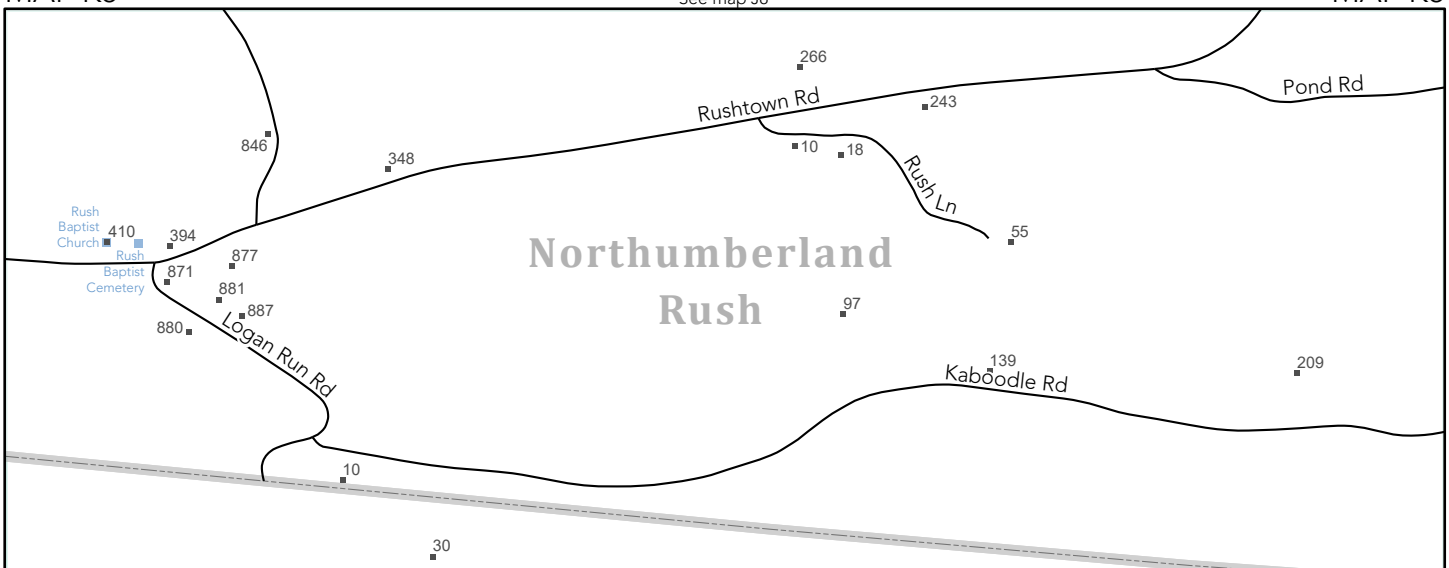

See map J7

See map K9

See map

94

See map J9

MAP K9

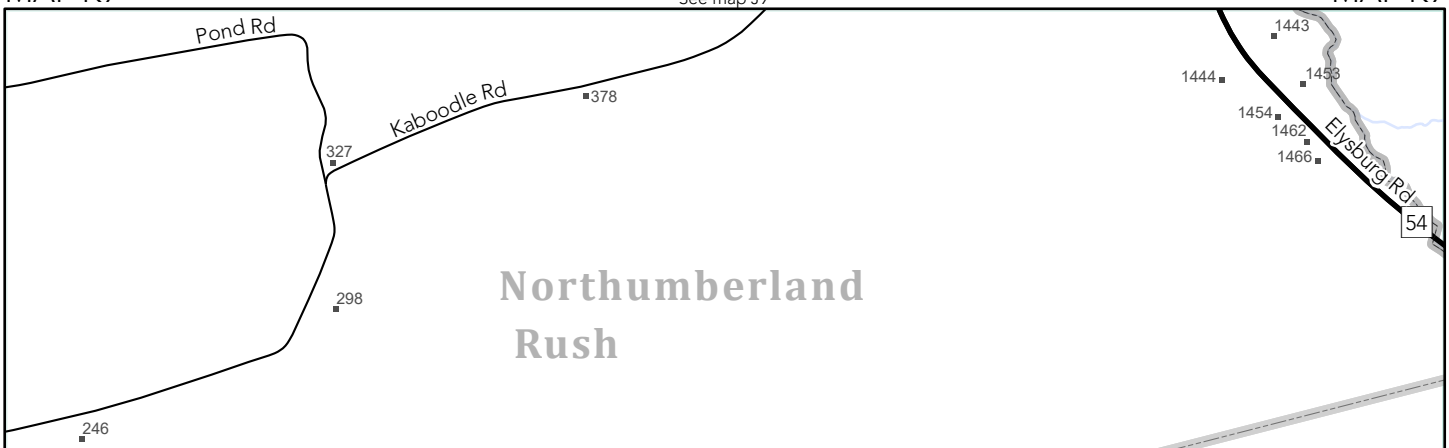

Northumberland Rush

See map J8

See map K10

See map

95

See map J10

MAP K10

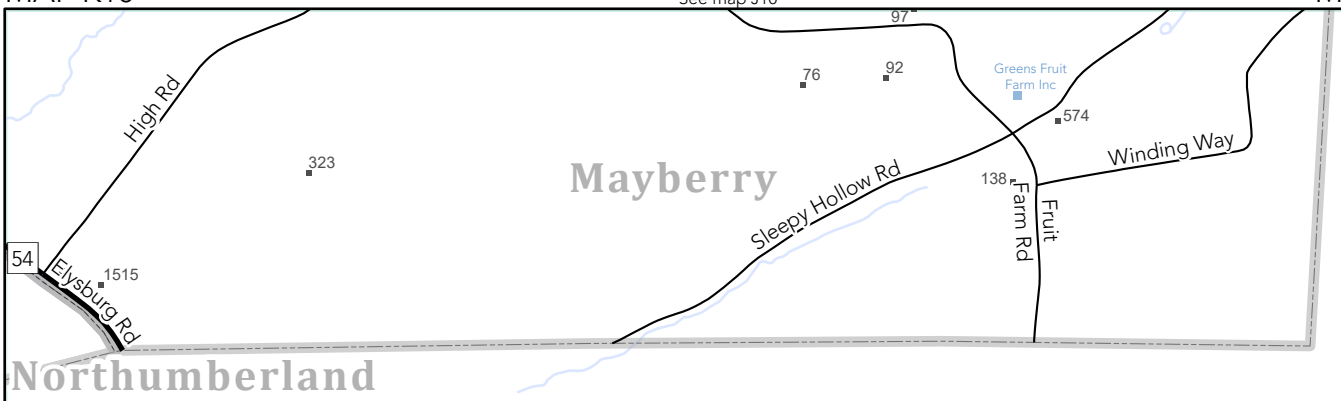

See map J9

See map K11

See map

96